

NOTICE!!

These documents have been scanned!

Do not place un-scanned documents beneath this notice!

Do not remove this notice from this file!

GPO Jacket No. 560-102
Print Order 61540
Rise Business Services, LLC
Job=AZ15 5/30/2019



Box Number= AZ15104



Claim Begin-End: AMC371752-AMC371752

1 Initial Receipt



AZ15104-6

AMC371533-AMC371978

United States Department of the Interior
 Bureau of Land Management
 BUSINESS & SUPPORT SVCS DIV
 ONE N CENTRAL AVE
 PHOENIX, AZ 85004 -2203
 Phone: (602) 417-9200

Receipt

No: 1275708

Transaction #: 1319347		ENTERED IN COMPUTER MAY 08 2006 <i>BS</i> MAY 08 2006
Date of Transaction: 05/03/2006		
CUSTOMER:	JASON CAVETT 1944 W THUNDERBIRD PHOENIX, AZ 85023	

LINE #	QTY	DESCRIPTION	REMARKS	UNIT PRICE	TOTAL
1	1.00	LOCATABLE MINERALS / MINING CLAIMS- NEW, UNADJUD, ONE OR MORE AUTH NOS / NEW MINING CLAIM PROCESSING FEE \$15 (1930) CASES: AMC371752/\$15.00		- n/a -	15.00
2	1.00	LOCATABLE MINERALS / MINING CLAIMS- NEW, UNADJUD, ONE OR MORE AUTH NOS / NEW MINING CLAIM LOCATION FEE \$30 (1993) CASES: AMC371752/\$30.00		- n/a -	30.00
3	1.00	LOCATABLE MINERALS / MINING CLAIMS- NEW, UNADJUD, ONE OR MORE AUTH NOS / NEW MINING CLM MAINT FEE \$125 (1993) CASES: AMC371752/\$125.00	MAIN 2006 (1)	- n/a -	125.00
TOTAL:					\$170.00

PAYMENT INFORMATION			
1	AMOUNT:	\$170.00	POSTMARKED: 05/01/2006
	TYPE:	CHECK	RECEIVED: 05/02/2006
	CHECK NO:	1042	
	NAME:	CAVETT, JASON E 1944 W THUNDERBIRD PHOENIX AZ 85023	

REMARKS

This receipt was generated by the automated BLM Collections and Billing System and is a paper representation of a portion of the official electronic record contained therein.

NOTICE!!

These documents have been scanned!

Do not place un-scanned documents beneath this notice!

Do not remove this notice from this file!

GPO Jacket No. 560-102
Print Order 61540
Rise Business Services, LLC
Job=AZ15 5/30/2019



Box Number= AZ15104



Claim Begin-End: AMC371752-AMC371752

2 Correspondence



AZ15104-6

AMC371533-AMC371978



United States Department of the Interior



BUREAU OF LAND MANAGEMENT
Arizona State Office
One North Central Avenue, Suite 800
Phoenix, Arizona 85004-4427
www.blm.gov/az/

FEB 15 2019

In Reply Refer To:
3800 (AZ-9200) PB
AMC369496; AMC371752

CERTIFIED MAIL - RETURN RECEIPT REQUESTED 9214 8901 9403 8378 9023 80

NOTICE

MIKE TILTON
1431 N 16TH ST
FORT DODGE, IA 50501-7703

:
:
:

This Notice Affects Those Claims
Shown in the Block Below.

*Corrected 3-21-19
PB*

AMC369496 THRU AMC369503; AMC371752
AMBER STARLIGHT; EMERALD PROMISE; JADE MOONLIGHT; LUZ DE ESTRELLA;
MANERA DE LUNA; OVERLOOK; REWARD FOR ENDURANCE; SENDERO DEL SOL;
LOW DOME

Additional Processing Fees Required

The Arizona State Office, Bureau of Land Management, received your Affidavit of Labor or Notice of Intent to Hold for the 2018 assessment year.

Due to a processing fee increase effective October 1, 2018, we did not receive sufficient fees with your document. The fee increased from \$10 per mining claim to \$15 per mining claim.

Therefore, you are required to submit an additional payment in the amount of \$5.00 per claim, within 30 days of receipt of this notice or your claim(s) will be declared forfeited.

Please include your Arizona Mining Claim (AMC) serial number(s) and claim name(s) when submitting the additional fees. If additional information is required, please contact Pauline Brown at 602-417-9360.

for Lucas Lucero
Deputy State Director
Lands, Minerals and Energy Division

MINING CLAIMANTS FOR AMC369496 THRU AMC369503; AMC371752

CLAIM NAMES	AMBER STARLIGHT; EMERALD PROMISE; JADE MOONLIGHT; LUZ DE ESTRELLA; MANERA DE LUNA; OVERLOOK; REWARD FOR ENDURANCE; SENDERO DEL SOL; LOW DOME
OWNER #1	JASON CAVETT 151 W BAYLOR LN GILBERT, AZ 85233-8315
OWNER #2	MIKE TILTON 1431 N 16TH ST FORT DODGE, IA 50501-7703



Date Produced: 03/04/2019

ConnectSuite Inc.:

The following is the delivery information for Certified Mail™/RRE item number 9214 8901 9403 8378 9023 80. Our records indicate that this item was delivered on 03/01/2019 at 04:50 p.m. in FORT DODGE, IA 50501. The scanned image of the recipient information is provided below.

Signature of Recipient :

Mike J. Hillman
Mike J. Hillman

Address of Recipient :

1431 N. 16 ST

Thank you for selecting the Postal Service for your mailing needs. If you require additional assistance, please contact your local post office or Postal Service representative.

Sincerely,
United States Postal Service

The customer reference number shown below is not validated or endorsed by the United States Postal Service. It is solely for customer use.

Customer Reference Number: C1222711.6996629



United States Department of the Interior



BUREAU OF LAND MANAGEMENT
Arizona State Office
One North Central Avenue, Suite 800
Phoenix, Arizona 85004-4427
www.blm.gov/az/
FEB 15 2019

In Reply Refer To:
3800 (AZ-9200) PB
AMC369496; AMC371752

CERTIFIED MAIL - RETURN RECEIPT REQUESTED 9214 8901 9403 8378 8999 18

NOTICE

JASON CAVETT : This Notice Affects Those Claims
151 W BAYLOR LN : Shown in the Block Below.
GILBERT, AZ 85233-8315 :

AMC369496 THRU AMC369503; AMC371752
AMBER STARLIGHT; EMERALD PROMISE; JADE MOONLIGHT; LUZ DE ESTRELLA;
MANERA DE LUNA; OVERLOOK; REWARD FOR ENDURANCE; SENDERO DEL SOL;
LOW DOME

*Covered
3-21-19
PB*

Additional Processing Fees Required

The Arizona State Office, Bureau of Land Management, received your Affidavit of Labor or Notice of Intent to Hold for the 2018 assessment year.

Due to a processing fee increase effective October 1, 2018, we did not receive sufficient fees with your document. The fee increased from \$10 per mining claim to \$15 per mining claim.

Therefore, you are required to submit an additional payment in the amount of \$5.00 per claim, within 30 days of receipt of this notice or your claim(s) will be declared forfeited.

Please include your Arizona Mining Claim (AMC) serial number(s) and claim name(s) when submitting the additional fees. If additional information is required, please contact Pauline Brown at 602-417-9360.

Lucas Lucero
Deputy State Director
Lands, Minerals and Energy Division

MINING CLAIMANTS FOR AMC369496 THRU AMC369503; AMC371752

CLAIM NAMES	AMBER STARLIGHT; EMERALD PROMISE; JADE MOONLIGHT; LUZ DE ESTRELLA; MANERA DE LUNA; OVERLOOK; REWARD FOR ENDURANCE; SENDERO DEL SOL; LOW DOME
OWNER #1	JASON CAVETT 151 W BAYLOR LN GILBERT, AZ 85233-8315
OWNER #2	MIKE TILTON 1431 N 16TH ST FORT DODGE, IA 50501-7703



Date Produced: 03/04/2019

ConnectSuite Inc.:

The following is the delivery information for Certified Mail™/RRE item number 9214 8901 9403 8378 8999 18. Our records indicate that this item was delivered on 03/01/2019 at 02:45 p.m. in GILBERT, AZ 85234. The scanned image of the recipient information is provided below.

Signature of Recipient :

J. Cavett
Jason Cavett

Address of Recipient :

151 W. Baylor Ln
Gilbert, AZ 85233

Thank you for selecting the Postal Service for your mailing needs. If you require additional assistance, please contact your local post office or Postal Service representative.

Sincerely,
United States Postal Service

The customer reference number shown below is not validated or endorsed by the United States Postal Service. It is solely for customer use.

Customer Reference Number: C1222711.6996628



United States Department of the Interior

BUREAU OF LAND MANAGEMENT

Arizona State Office

One North Central Avenue, Suite 800

Phoenix, Arizona 85004-4427

www.blm.gov/az/

NOV 06 2014



In Reply Refer To:

3800 (9310) RE

AMC369496, AMC371752

CERTIFIED MAIL – RETURN RECEIPT REQUESTED 7014 0150 0000 5453 3697

NOTICE

JASON CAVETT
151 W. BAYLOR LN.
GILBERT, AZ 85233-8315

AMBER STARLIGHT, EMERALD PROMISE, JADE MOONLIGHT, LUZ DE ESTRELLA,
MANERA DE LUNA, OVERLOOK, REWARD FOR ENDURANCE, SENDERO DEL SOL,
LOW DOME
AMC369496 - AMC369503, AMC371752

Maintenance Fee Waiver Held for Rejection

This office received the Maintenance Fee Waiver Certification (waiver) for the above listed mining claim(s). The waiver is not properly completed and does not meet the annual filing requirements.

In accordance with 43 Code of Federal Regulations (CFR) 3835.10, the name, address, and original signatures of all owners of the mining claim must be included on the waiver form. Please correct the discrepancy as noted below:

The waiver filed was on a form that expired February 28, 2010. You may get a copy of the current form by going to www.blm.gov/az/, clicking on "Filing a Mining Claim" and "Small Miner's Waiver" or contact 602-417-9200.

In order to correct the defect in the waiver, per 43 CFR 3835.93, you must provide this office with the requested information within 60 days of your receipt of this notice. If you are unable to provide this information, you have the option of paying the annual maintenance fee of \$155 per claim (\$155 per 20 acres for placer claims larger than 20 acres). If we do not receive the requested corrections within the 60 day time frame, the claim(s) will be declared forfeited and closed.

*Correct on correct form rec'd 12-15-14
RE 12-16-14*

SENDER: COMPLETE THIS SECTION

- Complete items 1, 2, and 3. Also complete item 4 if Restricted Delivery is desired.
- Print your name and address on the reverse so that we can return the card to you.
- Attach this card to the back of the mailpiece, or on the front if space permits.

1. Article Addressed to:

JASON CAVETT
 151 W. BAYLOR LN.
 GILBERT AZ 85233-8315
 9310/RE/AMC369496, AMC371752

2. Article Number


(Transfer from service label)

7014 0150 0000 5453 3697

COMPLETE THIS SECTION ON DELIVERY

A. Signature

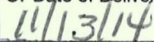
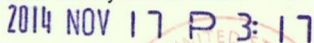

X


 Agent Addressee

B. Received by (Printed Name)



C. Date of Delivery


D. Is delivery address different from item 1? YesIf YES, enter delivery address below: No



3. Service Type

 Certified Mail® Priority Mail Express™ Registered Return Receipt for Merchandise Insured Mail Collect on Delivery

4. Restricted Delivery? (Extra Fee)

 Yes

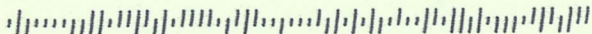
UNITED STATES POSTAL SERVICE



First-Class Mail
Postage & Fees Paid
USPS
Permit No. G-10

- Sender: Please print your name, address, and ZIP+4® in this box•

U.S. DEPARTMENT OF THE INTERIOR
BUREAU OF LAND MANAGEMENT
ARIZONA STATE OFFICE
ONE NORTH CENTRAL AVENUE, SUITE 800
PHOENIX, AZ 85004-4427



Please include your AMC serial number on all correspondence. If additional information is required, please contact Rod Ebert at 602-417-9397.

Sincerely,

A handwritten signature in cursive script that reads "Rebecca Heick".

Rebecca Heick
Acting Deputy State Director
Lands and Minerals Division



United States Department of the Interior



BUREAU OF LAND MANAGEMENT
Arizona State Office
One North Central Avenue, Suite 800
Phoenix, Arizona 85004-4427
www.blm.gov/az/

NOV 06 2014

In Reply Refer To:
3800 (9310) RE
AMC369496, AMC371752

CERTIFIED MAIL – RETURN RECEIPT REQUESTED 7014 0150 0000 5453 3703

NOTICE

MIKE TILTON
1431 N. 16TH ST.
FORT DODGE, IA 50501-7703

AMBER STARLIGHT, EMERALD PROMISE, JADE MOONLIGHT, LUZ DE ESTRELLA,
MANERA DE LUNA, OVERLOOK, REWARD FOR ENDURANCE, SENDERO DEL SOL,
LOW DOME
AMC369496 - AMC369503, AMC371752

Maintenance Fee Waiver Held for Rejection

This office received the Maintenance Fee Waiver Certification (waiver) for the above listed mining claim(s). The waiver is not properly completed and does not meet the annual filing requirements.

In accordance with 43 Code of Federal Regulations (CFR) 3835.10, the name, address, and original signatures of all owners of the mining claim must be included on the waiver form. Please correct the discrepancy as noted below:

The waiver filed was on a form that expired February 28, 2010. You may get a copy of the current form by going to www.blm.gov/az, clicking on "Filing a Mining Claim" and "Small Miner's Waiver" or contact 602-417-9200.

In order to correct the defect in the waiver, per 43 CFR 3835.93, you must provide this office with the requested information within 60 days of your receipt of this notice. If you are unable to provide this information, you have the option of paying the annual maintenance fee of \$155 per claim (\$155 per 20 acres for placer claims larger than 20 acres). If we do not receive the requested corrections within the 60 day time frame, the claim(s) will be declared forfeited and closed.

*Corrected info on correct form
rec'd 12-15-14
RS 12-16-14*

SENDER: COMPLETE THIS SECTION

- Complete items 1, 2, and 3. Also complete item 4 if Restricted Delivery is desired.
- Print your name and address on the reverse so that we can return the card to you.
- Attach this card to the back of the mailpiece, or on the front if space permits.

1. Article Addressed to:

MIKE TILTON
 1431 N. 16TH ST.
 FORT DODGE IA 50501-7703
 9310/RE/AMC369496, AMC371752

2. Article Number

(Transfer from service label)

7014 0150 0000 5453 3703

PS Form 3811, July 2013

Domestic Return Receipt

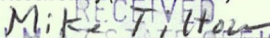
COMPLETE THIS SECTION ON DELIVERY

A. Signature

X


 Agent Addressee

B. Received by (Printed Name)



C. Date of Delivery

11/13

D. Is delivery address different from item 1? Yes NoIf YES, enter delivery address below: No

2014 NOV 17 P 3:20

PHOENIX, ARIZONA

3. Service Type

 Certified Mail® Priority Mail Express™ Registered Return Receipt for Merchandise Insured Mail Collect on Delivery


4. Restricted Delivery? (Extra Fee)

 Yes

UNITED STATES POSTAL SERVICE

14 500

13 NOV 14




First-Class Mail
Postage & Fees Paid
USPS
Permit No. G-10

PH 21

- Sender: Please print your name, address, and ZIP+4® in this box•

U.S. DEPARTMENT OF THE INTERIOR
BUREAU OF LAND MANAGEMENT
ARIZONA STATE OFFICE
ONE NORTH CENTRAL AVENUE, SUITE 800
PHOENIX, AZ 85004-4427

04442700



Please include your AMC serial number on all correspondence. If additional information is required, please contact Rod Ebert at 602-417-9397.

Sincerely,

A handwritten signature in cursive script that reads "Rebecca Heick".

Rebecca Heick
Acting Deputy State Director
Lands and Minerals Division

NOTICE!!

These documents have been scanned!

Do not place un-scanned documents beneath this notice!

Do not remove this notice from this file!

GPO Jacket No. 560-102
Print Order 61540
Rise Business Services, LLC
Job=AZ15 5/30/2019



Box Number= AZ15104



Claim Begin-End: AMC371752-AMC371752

3 Transfers



AZ15104-6

AMC371533-AMC371978

**NO
DOCUMENTS
FOUND**

NO DOCUMENTS FOUND
NO DOCUMENTS FOUND

NOTICE!!

These documents have been scanned!

Do not place un-scanned documents beneath this notice!

Do not remove this notice from this file!

GPO Jacket No. 560-102
Print Order 61540
Rise Business Services, LLC
Job=AZ15 5/30/2019



Box Number= AZ15104



Claim Begin-End: AMC371752-AMC371752

4 Annual Filings



AZ15104-6

AMC371533-AMC371978

UNITED STATES
DEPARTMENT OF THE INTERIOR
BUREAU OF LAND MANAGEMENT

288
[Handwritten signature]

369496
371752

MAINTENANCE FEE WAIVER CERTIFICATION

FORM APPROVED
OMB NO. 1004-0114
Expires: January 31, 2020

SEE INSTRUCTIONS ON PAGE 2

- This small miner waiver is filed for the assessment year beginning on September 1, 2018 and ending on September 1, 2019.
- The undersigned and all related parties owned ten or fewer mining claims, mill, or tunnel sites located and maintained on Federal lands in the United States of America on September 1, _____.
- The undersigned have performed the assessment work required by law for each mining claim listed prior to filing this waiver and understand that by filing this form, the undersigned must file an affidavit of assessment work with the Bureau of Land Management (BLM) by the December 30th following the filing of this waiver.
- The undersigned understand that if the assessment work obligation has not yet come due under 30 U.S.C. 28 (for those claims in their first assessment year only), a notice of intent to hold reciting this condition must be recorded by the December 30th following the filing of this waiver.
- The undersigned understand that mill and tunnel sites may also be listed on this waiver and be waived from payment of the maintenance fee, and that a notice of intent to hold for these sites is required to be filed with the BLM by the December 30th following the filing of this waiver.
- The undersigned understand and acknowledge that pursuant to 43 U.S.C. 1212 and 18 U.S.C. 1001, the filing or recording of a false, fictitious, or fraudulent document with the BLM may result in a fine of up to \$250,000, a prison term not to exceed five years, or both.
- The mining claims, mill or tunnel sites for which this waiver from payment of the maintenance fees is requested are:

CLAIM OR SITE NAME	BLM RECORDATION SERIAL NUMBER
1. <u>Amber Starlight</u> ✓	<u>369 496</u> ✓
2. <u>Emerald Promise</u>	<u>369 497</u>
3. <u>Jade Moonlight</u>	<u>369 498</u>
4. <u>Luz de Estrella</u>	<u>369 499</u>
5. <u>Manera de Luna</u>	<u>369 500</u>
6. <u>Overlook</u>	<u>369 501</u>
7. <u>Reward for Endurance</u>	<u>369 502</u>
8. <u>Sendero del Sol</u>	<u>369 503</u>
9. <u>Low Dome</u>	<u>371 752</u>
10.	

RECEIVED
BLM AZ STATE OFFICE
AUG 19 P 2:20
PHOENIX, ARIZONA

The owner(s) (claimants) of the above mining claims and sites are:

9 Jason Cavett ✓
 (Owner's Name - Please Print)
151 W. Baylor Ln
 (Owner's Mailing Address)

J. Cavett
 (Owner's Signature)
Gilbert AC 85233
 (City) (State) (Zip Code)

9 Mike Tilton ✓
 (Owner's Name - Please Print)
1431 N. 16th St.
 (Owner's Mailing Address)

Mike Tilton
 (Owner's Signature)
Fort Dodge IA 50501
 (City) (State) (Zip Code)

AC 483
ENTERED SEP 18 2019

 (Owner's Name - Please Print)

 (Owner's Mailing Address)

 (Owner's Signature)

 (City) (State) (Zip Code)

 (Owner's Name - Please Print)

 (Owner's Mailing Address)

 (Owner's Signature)

 (City) (State) (Zip Code)

Amc 369496

Amc 371752

United States Department of the Interior
Bureau of Land Management
 DIV OF LANDS, MINRLS & ENERGY
 ONE N CENTRAL AVE
 PHOENIX, AZ 85004 -4427
 Phone: 602-417-9200

Receipt

No: 4404302

Transaction #: 4522946		ENTERED AC480 MAR 25 2019 BY: JB
Date of Transaction: 03/22/2019		
CUSTOMER:		
JASON CAVETT 151 W BAYLOR LN GILBERT, AZ 85233-8315 US		

LINE #	QTY	DESCRIPTION	REMARKS	UNIT PRICE	TOTAL
1	1.00	LOCATABLE MINERALS / MINING CLAIMS-NOT NEW-UNADJUD, ONE AUTH NO. ONLY / MINING CLAIM MONEY RECEIVED CASES: AMC369503/\$45.00	ADDITIONAL FEES	- n/a -	45.00
This Receipt EARNED <i>earned</i> towards: 369502-503, 371752 <i>JB</i>					TOTAL: \$45.00

PAYMENT INFORMATION			
1	AMOUNT:	45.00	POSTMARKED: N/A
	TYPE:	CHECK	RECEIVED: 03/21/2019
	CHECK NO:	1339	
	NAME:	CAVETT, JASON 151 W BAYLOR LN GILBERT AZ 85233-8315 US	


REMARKS

This receipt was generated by the automated BLM Collections and Billing System and is a paper representation of a portion of the official electronic record contained therein.

J. Carvett
157 W. Baylor Ln
Gilbert, AZ 85233

PHOENIX AZ 852

20 MAR 2019 PM 5 L



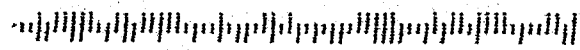
RECEIVED
BLM AZ STATE OFFICE

2019 MAR 21 P 3:06

PHOENIX, ARIZONA

BLM -AZ
One N, Central
Suite 800
Phoenix, AZ 85004-4427

85004-442700



MINING CLAIMANTS FOR AMC369496 THRU AMC369503; AMC371752

CLAIM NAMES	AMBER STARLIGHT; EMERALD PROMISE; JADE MOONLIGHT; LUZ DE ESTRELLA; MANERA DE LUNA; OVERLOOK; REWARD FOR ENDURANCE; SENDERO DEL SOL; LOW DOME
OWNER #1	JASON CAVETT 151 W BAYLOR LN GILBERT, AZ 85234-8315
OWNER #2	MIKE TILTON 1431 N 16TH ST FORT DODGE, IA 50501-7703

RECEIVED
 BLM AZ STATE OFFICE
 2019 MAR 21 P 3:06

PHOENIX, ARIZONA

369496
371252

When Recorded Return Document to:

Jason Cavett
151 W. Baylor Ln
Gilbert, AZ
85233

Check here is this is a change of address.

Telephone: 480 253 8398

E-mail address: jacavett_85022@yahoo.com


AFFIDAVIT OF PERFORMANCE OF ANNUAL WORK

1. State of Arizona, County of Maricopa ss:

2. I (Name) Jason Cavett

3. Reside at (Address) 151 W. Baylor Ln

City Gilbert County Maricopa



State AZ zip 85233 being duly sworn, depose and say that I am a citizen of the United States, more than eighteen years of age, and that all of the facts set forth in this affidavit, subject to the provisions and penalties of 18 U.S.C. 1001 pertaining to the filing of false, fictitious, or fraudulent statements with the United States, are true and correct according to the best of my knowledge, information and belief.
4. Owner's name and address (If not shown in Items 1-3 above). Mike Tilton

5. That I am personally acquainted with the mining claim(s). The work and improvements were made by and at the expense of the owner(s) of said claim(s). Said contiguous group of claims, listed on this document, are situated in the _____ (optional) Mining District; Yavapai County, Arizona.

Line No.	AMC NUMBER	CLAIM/SITE NAME	COUNTY RECORDER DATA (If available)	TWP	RNG	SEC
1	369 496	Amber Starlight	(ACT 480) Claims on # 1 thru 6 Earned on R# 4362904 3/25/19 PB claims listed on Lines # 7-9 Earned on R# 4404302, PB	7N	2W	18
2	369497	Emerald Promise		7N	2W	18
3	- 498	Jade Moonlight		7N	2W	18
4	- 499	Luz de Estrella		7N	2W	18
5	- 500	Manera de Luna		7N	2W	18
6	- 501	Overlook		7N	2W	18

436 2904

AFFIDAVIT OF PERFORMANCE OF ANNUAL WORK – page 2

RECEIVED
BLM AZ STATE OFFICE
2019 JAN 28 P 1:19
PHOENIX, ARIZONA

BLM
Date
Stamp

7	369 502	Reward for Endurance	Receipt # 4404302	7N	2W	18
8	- 503	Sendero del Sol	} pd on 3/21/19	7N	2W	18
9	371 752	Low Dome		Ac 480 Entered on 3/25/19 pd	7N	2W
10						

6. That between the dates starting at 12 o'clock noon on September 1, 20 17 and ending at 12 o'clock noon on September 1, 20 18 at least \$ 1,450 dollars worth of work and improvements were done and performed upon said claim(s) or upon one or more of a contiguous group of claims for the benefit of all, wholly or partly outside of a contiguous group of claims for the benefit of all, not including the location work.


7. That the following persons were employed to perform the work and improvements described herein: Jason Cavett

8. That the work and improvements performed were: Sample collections, modeling, coordinate mapping

9. Dated: 12-27-18 Signature: J. Cavett

SUBSCRIBED AND SWORN TO before me, a Notary Public, this 27 day of December 20 18

By: Jason Cavett
Notary Public

 Thanh-Thuy Nguyen
Notary Public
Maricopa, Arizona
My Comm. Expires 04-20-2021

My Commission Expires April 20, 2021

Bureau of Land Management
Arizona State Office
www.blm.gov/az

No. of Claims: _____ x \$10 = _____
 Check No.: _____ Init. _____
 Receipt No.: _____
For BLM Use Only

J. Cavett
151 W. Baylor Ln
Gilbert, AZ
85233

PHOENIX AZ 852



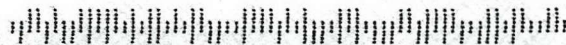
BLM AZ
1 No. Central ave. Ste. 800
Phoenix, AZ
85004

PHOENIX, ARIZONA

2019 JAN 28 P 4:19

RECEIVED
BLM AZ STATE OFFICE

85004-442700



United States Department of the Interior
Bureau of Land Management
 DIV OF LANDS, MINRLS & ENERGY
 ONE N CENTRAL AVE
 PHOENIX, AZ 85004 -4427
 Phone: 602-417-9200

Receipt

No: 4362904

Transaction #: 4480132		ENTERED AC 480 MAR 25 2019 BY: <u>JS</u>
Date of Transaction: 02/01/2019		
CUSTOMER:		
JASON CAVETT 151 W BAYLOR LN GILBERT, AZ 85233-8315 US		

LINE #	QTY	DESCRIPTION	REMARKS	UNIT PRICE	TOTAL
1	1.00	LOCATABLE MINERALS / MINING CLAIMS- NOT NEW-UNADJUD, ONE AUTH NO. ONLY / MINING CLAIM MONEY RECEIVED CASES: AMC369496/\$90.00	POL 2018/9	- n/a -	90.00
TOTAL:					\$90.00

THIS PMT on R# 4362904 WAS APPLIED TO 369496 - 369501 ps

PAYMENT INFORMATION			
1	AMOUNT:	90.00	POSTMARKED: N/A
	TYPE:	CHECK	RECEIVED: 01/28/2019
	CHECK NO:	1334	
	NAME:	CAVETT, JASON 151 W BAYLOR LN GILBERT AZ 85233-8315 US	

REMARKS
THERE HAS BEEN A FEE INCREASE / PLEASE SEE ENCLOSED FLYER / THANK YOU

This receipt was generated by the automated BLM Collections and Billing System and is a paper representation of a portion of the official electronic record contained therein.

UNITED STATES
DEPARTMENT OF THE INTERIOR
BUREAU OF LAND MANAGEMENT

MAINTENANCE FEE WAIVER CERTIFICATION

SEE INSTRUCTIONS ON PAGE 2

AMC 369 496
371 752

FORM APPROVED
OMB NO. 1004-0114
Expires: January 31, 2020

1. This small miner waiver is filed for the assessment year beginning on September 1, 2017 and ending on September 1, 2018.
2. The undersigned and all related parties owned ten or fewer mining claims, mill, or tunnel sites located and maintained on Federal lands in the United States of America on September 1, 2018.
3. The undersigned have performed the assessment work required by law for each mining claim listed prior to filing this waiver and understand that by filing this form, the undersigned must file an affidavit of assessment work with the Bureau of Land Management (BLM) by the December 30th following the filing of this waiver.
4. The undersigned understand that if the assessment work obligation has not yet come due under 30 U.S.C. 28 (for those claims in their first assessment year only), a notice of intent to hold reciting this condition must be recorded by the December 30th following the filing of this waiver.
5. The undersigned understand that mill and tunnel sites may also be listed on this waiver and be waived from payment of the maintenance fee, and that a notice of intent to hold for these sites is required to be filed with the BLM by the December 30th following the filing of this waiver.
6. The undersigned understand and acknowledge that pursuant to 43 U.S.C. 1212 and 18 U.S.C. 1001, the filing or recording of a false, fictitious, or fraudulent document with the BLM may result in a fine of up to \$250,000, a prison term not to exceed five years, or both.
7. The mining claims, mill or tunnel sites for which this waiver from payment of the maintenance fees is requested are:

CLAIM OR SITE NAME	BLM RECORDATION SERIAL NUMBER
1. Amber Starlight	369 496 & 9131
2. Emerald Promise	369 497
3. Jade Moonlight	369 498
4. Luz de Estrella	369 499
5. Manera de Luna	369 500
6. Overlook	369 501
7. Reward for Endurance	369 502
8. Sendero del Sol	369 503
9. Low Dome	371 752
10.	

The owner(s) (claimants) of the above mining claims and sites are:

Jason Cavett
(Owner's Name - Please Print)
151 W. Baylor Ln
(Owner's Mailing Address)

J. Cavett
(Owner's Signature)
Gilbert AZ 85233
(City) (State) (Zip Code)

Mike Tilton
(Owner's Name - Please Print)
1431 N. 16th ST
(Owner's Mailing Address)

Mike Tilton
(Owner's Signature)
Fort Dodge IA 50501
(City) (State) (Zip Code)

(Owner's Name - Please Print)

(Owner's Mailing Address)

(Owner's Signature)

(City) (State) (Zip Code)

(Owner's Name - Please Print)

(Owner's Mailing Address)

(Owner's Signature)

(City) (State) (Zip Code)


(Continued on page 2)

RECEIVED
BLM AZ STATE OFFICE
2018 AUG 28 P 1:00
PHOENIX, ARIZONA
483
BY: [Signature]
SEP 10 2018

Michael Tilton
1431 N. 16th St.
Fort Dodge, IA 50501

DES MOINES IA 503

22 AUG 2018 PM 2 L

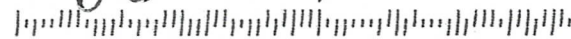


BLM AZ
1 N. Central Ave.
Suite 800
Phoenix, AZ

RECEIVED
BLM AZ STATE OFFICE
2018 AUG 28 P 1:00
PHOENIX, ARIZONA

85004

85004-442700



369496
371752

When Recorded Return Document to:

Jason Cavett
151 W. Baylor Ln
Gilbert, AZ
85233

Check here is this is a change of address.

Telephone: 480 253 8398

E-mail address: jacavett_85022@yahoo.com

AFFIDAVIT OF PERFORMANCE OF ANNUAL WORK

1. State of Arizona, County of Maricopa ss:

2. I (Name) Jason Cavett

3. Reside at (Address) 151 W. Baylor Ln

City Gilbert County Maricopa

State AZ Zip 85233 being duly sworn, depose and say that I am a citizen of the United States, more than eighteen years of age, and that all of the facts set forth in this affidavit, subject to the provisions and penalties of 18 U.S.C. 1001 pertaining to the filing of false, fictitious, or fraudulent statements with the United States, are true and correct according to the best of my knowledge, information and belief.

4. Owner's name and address (If not shown in Items 1-3 above).

5. That I am personally acquainted with the mining claim(s). The work and improvements were made by and at the expense of the owner(s) of said claim(s). Said contiguous group of claims, listed on this document, are situated in the

(optional) Mining District; _____ County, Arizona.

Line No.	AMC NUMBER	CLAIM/SITE NAME	COUNTY RECORDER DATA (If available)	TWP	RNG	SEC
1	369496	Amber Starlight		7N	2W	18
2	369497	Emerald Promise		7N	2W	18
3	369498	Jade Moonlight		7N	2W	18
4	369499	Luz de Estrella		7N	2W	18
5	369500	Manera de Luna		7N	2W	18
6	369501	Overlook		7N	2W	18

RECEIVED
BLM AZ STATE OFFICE
Date 2018 JAN -4 P 12:39
Stamp
PHOENIX, ARIZONA

INTERESTED
JAN 11 2018
BY: RAM

Form: MCF108
Revised July 2014
Page 1 of 2

RECEIVED
 BLM BLM
 Date
 Stamp 2018 JAN -4 P 12:39
 PHOENIX, ARIZONA

7	369502	Reward for Endurance		7N	2W	18
8	369503	Sendero del Sol		7N	2W	18
9	311752	Low Dome		7N	2W	18
10						

6. That between the dates starting at 12 o'clock noon on September 1, 20 16 and ending at 12 o'clock noon on September 1, 20 17 at least \$ 1180 dollars worth of work and improvements were done and performed upon said claim(s) or upon one or more of a contiguous group of claims for the benefit of all, wholly or partly outside of a contiguous group of claims for the benefit of all, not including the location work.

7. That the following persons were employed to perform the work and improvements described herein: Jason Cavett

8. That the work and improvements performed were: Sample collection, photography, data collection

9. Dated: 12-28-17 Signature: Jr. Cavett

SUBSCRIBED AND SWORN TO before me, a Notary Public, this 29th day of December 2017

By: JASON CAVETT
 Notary Public [Signature]

My Commission Expires May 15, 2020



Bureau of Land Management
 Arizona State Office
www.blm.gov/az

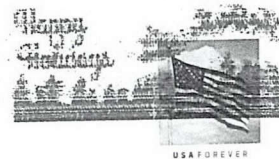
No. of Claims: _____ x \$10 = _____
 Check No.: _____ Init. _____
 Receipt No.: 4060514
 For BLM Use Only

Form: MCF108
 Revised July 2014
 Page 2 of 2

J. Cavett
151 W. Baylor Ln
Gilbert, AZ
85233

PHOENIX AZ 852

29 DEC 2017 PM 10:1



BLM - AZ
1 N. Central ave
Phoenix, AZ 85004

85004-442700



RECEIVED
BLM AZ OFFICE

2018 JAN -4 P 12:39

PHOENIX, ARIZONA

United States Department of the Interior
Bureau of Land Management
 DIV OF LANDS, MINRLS & ENERGY
 ONE N CENTRAL AVE
 PHOENIX, AZ 85004 -4427
 Phone: 602-417-9200

Receipt

No: 4060514

Transaction #: 4172134	
Date of Transaction: 01/05/2018	
CUSTOMER:	
JASON CAVETT 151 W BAYLOR LN GILBERT, AZ 85233-8315 US	

LINE #	QTY	DESCRIPTION	REMARKS	UNIT PRICE	TOTAL
1	1.00	LOCATABLE MINERALS / MINING CLAIMS- NOT NEW-UNADJUD, ONE AUTH NO. ONLY / MINING CLAIM MONEY RECEIVED CASES: AMC369496/\$90.00	POL 2017/9	- n/a -	90.00
TOTAL:					\$90.00

PAYMENT INFORMATION			
1	AMOUNT:	90.00	POSTMARKED: N/A
	TYPE:	CHECK	RECEIVED: 01/04/2018
	CHECK NO:	1316	
	NAME:	CAVETT, JASON 151 W BAYLOR LN GILBERT AZ 85233-8315 US	

REMARKS

This receipt was generated by the automated BLM Collections and Billing System and is a paper representation of a portion of the official electronic record contained therein.

UNITED STATES
DEPARTMENT OF THE INTERIOR
BUREAU OF LAND MANAGEMENT

284

Amc 369496
Amc 371752

MAINTENANCE FEE WAIVER CERTIFICATION

FORM APPROVED
OMB NO. 1004-0114
Expires: January 31, 2020

SEE INSTRUCTIONS ON PAGE 2

- This small miner waiver is filed for the assessment year beginning on September 1, 2016 and ending on September 1, 2017.
- The undersigned and all related parties owned ten or fewer mining claims, mill, or tunnel sites located and maintained on Federal lands in the United States of America on September 1, 2016.
- The undersigned have performed the assessment work required by law for each mining claim listed prior to filing this waiver and understand that by filing this form, the undersigned must file an affidavit of assessment work with the Bureau of Land Management (BLM) by the December 30th following the filing of this waiver.
- The undersigned understand that if the assessment work obligation has not yet come due under 30 U.S.C. 28 (for those claims in their first assessment year only), a notice of intent to hold reciting this condition must be recorded by the December 30th following the filing of this waiver.
- The undersigned understand that mill and tunnel sites may also be listed on this waiver and be waived from payment of the maintenance fee, and that a notice of intent to hold for these sites is required to be filed with the BLM by the December 30th following the filing of this waiver.
- The undersigned understand and acknowledge that pursuant to 43 U.S.C. 1212 and 18 U.S.C. 1001, the filing or recording of a false, fictitious, or fraudulent document with the BLM may result in a fine of up to \$250,000, a prison term not to exceed five years, or both.
- The mining claims, mill or tunnel sites for which this waiver from payment of the maintenance fees is requested are:

CLAIM OR SITE NAME	BLM RECORDATION SERIAL NUMBER
1. Amber Starlight	369 496
2. Emerald Promise	369 497
3. Jack Moonlight	369 498
4. Luz de Estrella	369 499
5. Manera de Luna	369 500
6. Overlook	369 501
7. Reward for Endurance	369 502
8. Sendero del Sol	369 503
9. Low Dome	371 752
10.	

The owner(s) (claimants) of the above mining claims and sites are:

NW CHECK

967 Jason Cavett
(Owner's Name - Please Print)
151 W. Baylor Ln
(Owner's Mailing Address)

J. Cavett
(Owner's Signature)
Gilbert
(City) AZ 85233
(State) (Zip Code)

967 Mike Tilton Tilton
(Owner's Name - Please Print)
1431 N. 16th St.
(Owner's Mailing Address)

Mike Tilton
(Owner's Signature)
Fort Dodge
(City) IA 50501
(State) (Zip Code)

(Owner's Name - Please Print)

(Owner's Signature)

(Owner's Mailing Address)

(City)

(State)

(Zip Code)

ENTERED
AC 483
SEP 15 2017
BY: [Signature]

(Owner's Name - Please Print)

(Owner's Signature)

(Owner's Mailing Address)

(City)

(State)

(Zip Code)

UNITED STATES DEPARTMENT OF THE INTERIOR
BUREAU OF LAND MANAGEMENT

MC NATIONWIDE CLAIMANT LISTING
September 25, 2017

Cust	AZ CLAIMANT	National Total
CAVETT JASON 151 W BAYLOR LN GILBERT, AZ 85233-8315	9	9
TILTON MIKE 1431 N 16TH ST FORT DODGE, IA 50501-7703	9	9

**DEPARTMENT OF THE INTERIOR
BUREAU OF LAND MANAGEMENT
MINING CLAIMS**

**MC Customer Information - With Serial No. and Claim Name
ACTIVE CLAIMS**

Admin State: AZ

Geo State: AZ

**CAVETT JASON
151 W BAYLOR LN
GILBERT, AZ 85233-8315**

CUSTOMER ID: 2129547

<u>Serial No.</u>	<u>Claim Name/Number</u>	<u>Lead Serial No.</u>	<u>Disposition</u>
AMC369496	AMBER STARLIGHT	AMC369496	ACTIVE
AMC369497	EMERALD PROMISE	AMC369496	ACTIVE
AMC369498	JADE MOONLIGHT	AMC369496	ACTIVE
AMC369499	LUZ DE ESTRELLA	AMC369496	ACTIVE
AMC369500	MANERA DE LUNA	AMC369496	ACTIVE
AMC369501	OVERLOOK	AMC369496	ACTIVE
AMC369502	REWARD FOR ENDURANCE	AMC369496	ACTIVE
AMC369503	SENDERO DEL SOL	AMC369496	ACTIVE
AMC371752	LOW DOME	AMC371752	ACTIVE

Number of ACTIVE cases: 9

**TILTON MIKE
1431 N 16TH ST
FORT DODGE, IA 50501-7703**

CUSTOMER ID: 2234707

<u>Serial No.</u>	<u>Claim Name/Number</u>	<u>Lead Serial No.</u>	<u>Disposition</u>
AMC369496	AMBER STARLIGHT	AMC369496	ACTIVE
AMC369497	EMERALD PROMISE	AMC369496	ACTIVE
AMC369498	JADE MOONLIGHT	AMC369496	ACTIVE
AMC369499	LUZ DE ESTRELLA	AMC369496	ACTIVE
AMC369500	MANERA DE LUNA	AMC369496	ACTIVE
AMC369501	OVERLOOK	AMC369496	ACTIVE
AMC369502	REWARD FOR ENDURANCE	AMC369496	ACTIVE
AMC369503	SENDERO DEL SOL	AMC369496	ACTIVE
AMC371752	LOW DOME	AMC371752	ACTIVE

Number of ACTIVE cases: 9

When Recorded Return Document to:

Jason Cavett
151 W. Baylor Ln
Gilbert, AZ 85233

369496
371752

Check here is this is a change of address.

Telephone: 480 253 8398

E-mail address: jacavett_85022@yahoo.com


AFFIDAVIT OF PERFORMANCE OF ANNUAL WORK

1. State of Arizona, County of Maricopa ss:

2. I (Name) Jason Cavett

3. Reside at (Address) 151 W. Baylor Ln

City Gilbert County Maricopa



State AZ Zip 85233 being duly sworn, depose and say that I am a citizen of the United States, more than eighteen years of age, and that all of the facts set forth in this affidavit, subject to the provisions and penalties of 18 U.S.C. 1001 pertaining to the filing of false, fictitious, or fraudulent statements with the United States, are true and correct according to the best of my knowledge, information and belief.

4. Owner's name and address (If not shown in Items 1-3 above). _____

5. That I am personally acquainted with the mining claim(s). The work and improvements were made by and at the expense of the owner(s) of said claim(s). Said contiguous group of claims, listed on this document, are situated in the

(optional) Mining District; Yavapai County, Arizona.

Line No.	AMC NUMBER	CLAIM/SITE NAME	COUNTY RECORDER DATA (If available)	TWP	RNG	SEC
1	369496	Amber Starlight		7N	2W	18
2	369497	Emerald Promise		7N	2W	18
3	369498	Sack Moonlight		7N	2W	18
4	369499	Luz de Estrella		7N	2W	18
5	369500	Manera de Luna		7N	2W	18
6	369501	Overlook		7N	2W	18

Form: MCF108
Revised July 2014
Page 2 of 2

ENTERED
JAN 09 2017
By: RAm

RECEIVED
 CLM AD
 PHOENIX, ARIZONA
 2017 JAN -4 P 1:37

BLM
Date
Stamp

7	369502	Reward for Endurance		7N	2W	18
8	369503	Sendero del Sol		7N	2W	18
9	371752	Low Dome		7N	2W	18
10						

6. That between the dates starting at 12 o'clock noon on September 1, 20 15 and ending at 12 o'clock noon on September 1, 20 16 at least \$ 1220 dollars worth of work and improvements were done and performed upon said claim(s) or upon one or more of a contiguous group of claims for the benefit of all, wholly or partly outside of a contiguous group of claims for the benefit of all, not including the location work.


7. That the following persons were employed to perform the work and improvements described herein: Jason Cavett

8. That the work and improvements performed were: Sampling, photography, mapping of Data collections and samples

9. Dated: 12/20/16 Signature: J. Cavett

SUBSCRIBED AND SWORN TO before me, a Notary Public, this 20th day of December 20 16

By: Jason Cavett
 Notary Public [Signature]
 My Commission Expires 03-04-2017



Daniel Gomez
 Notary Public
 Maricopa County, Arizona
 My Comm. Expires 03-04-17

Bureau of Land Management
 Arizona State Office
www.blm.gov/az

No. of Claims: 9 x \$10 = \$90.-
 Check No.: 1299 Init. AGH
 Receipt No.: 3738710
 For BLM Use Only

J. Cavett
151 W. Baylor Ln
Gilbert, AZ
85233

PHOENIX AZ 850

24 DEC 2016 PM 9 L



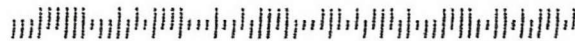
BLM Arizona
One N. Central ave
Suite 800
Phoenix, AZ
85004

PHOENIX, ARIZONA

2017 JAN -4 P 1:36

RECEIVED
BLM AZ SERVICE OFFICE

85004-068498



United States Department of the Interior
Bureau of Land Management
 DIV OF LANDS, MINRLS & ENERGY
 ONE N CENTRAL AVE
 PHOENIX, AZ 85004 -4427
 Phone: 602-417-9200

Receipt

No: 3738710

Transaction #: 3844219	
Date of Transaction: 01/06/2017	
CUSTOMER:	
JASON CAVETT 151 W BAYLOR LN GILBERT, AZ 85233-8315 US	

LINE #	QTY	DESCRIPTION	REMARKS	UNIT PRICE	TOTAL
1	1.00	LOCATABLE MINERALS / MINING CLAIMS- NOT NEW-UNADJUD, ONE AUTH NO. ONLY / MINING CLAIM MONEY RECEIVED CASES: AMC369496/\$90.00	POL (9) 2016	- n/a -	90.00
TOTAL:					\$90.00

PAYMENT INFORMATION					
1	AMOUNT:	90.00	POSTMARKED:	12/28/2016	
	TYPE:	CHECK	RECEIVED:	01/04/2017	
	CHECK NO:	1299			
	NAME:	CAVETT, JASON 151 W BAYLOR LN GILBERT AZ 85233-8315 US			

REMARKS

This receipt was generated by the automated BLM Collections and Billing System and is a paper representation of a portion of the official electronic record contained therein.

UNITED STATES
DEPARTMENT OF THE INTERIOR
BUREAU OF LAND MANAGEMENT

294

MAINTENANCE FEE WAIVER CERTIFICATION

FORM APPROVED
OMB NO. 1004-0114
Expires: October 31, 2016

SEE INSTRUCTIONS ON PAGE 2

369496 371752

- This small miner waiver is filed for the assessment year beginning on September 1, 2016 and ending on September 1, 2017.
- The undersigned and all related parties own ten or fewer mining claims, mill, or tunnel sites located and maintained on Federal lands in the United States of America on September 1, 2016.
- The undersigned have performed the assessment work required by law for each mining claim listed prior to filing this waiver and understand that by filing this form, the undersigned must file an affidavit of assessment work with the Bureau of Land Management (BLM) by the December 30th following the filing of this waiver.
- The undersigned understand that if the assessment work obligation has not yet come due under 30 U.S.C. 28 (for those claims in their first assessment year only), a notice of intent to hold reciting this condition must be recorded by the December 30th following the filing of this waiver.
- The undersigned understand that mill and tunnel sites may also be listed on this waiver and be waived from payment of the maintenance fee, and that a notice of intent to hold for these sites is required to be filed with the BLM by the December 30th following the filing of this waiver.
- The undersigned understand and acknowledge that pursuant to 43 U.S.C. 1212 and 18 U.S.C. 1001, the filing or recording of a false, fictitious, or fraudulent document with the BLM may result in a fine of up to \$250,000, a prison term not to exceed five years, or both.
- The mining claims, mill or tunnel sites for which this waiver from payment of the maintenance fees is requested are:

CLAIM OR SITE NAME	BLM RECORDATION SERIAL NUMBER
1. Amber Starlight	369 496 ✓
2. Emerald Promise	369 497
3. Jade Moonlight	369 498
4. Luz de Estrella	369 499
5. Mavera de Luna	369 500
6. Overlook	369 501
7. Reward for Endurance	369 502
8. Sendero del Sol	369 503
9. Low Dome	371 752
10.	

The owner(s) (claimants) of the above mining claims and sites are:

Jason Cavett
(Owner's Name - Please Print)
151 W. Baylor Ln
(Owner's Mailing Address)

J. Cavett
(Owner's Signature)
Gilbert AZ 85233
(City) (State) (Zip Code)

Mike Tilton
(Owner's Name - Please Print)
1431 N. 16th St., Fort
(Owner's Mailing Address)

Mike Tilton
(Owner's Signature)
Fort Dodge IA 50501
(City) (State) (Zip Code)

(Owner's Name - Please Print)
(Owner's Mailing Address)

(Owner's Signature)
(City) (State) (Zip Code)

(Owner's Name - Please Print)
(Owner's Mailing Address)


(Owner's Signature)
(City) (State) (Zip Code)

(Continued on page 2)

INTEREST
483
SEP 06 2016
BY: [Signature]

PHOENIX, ARIZONA
2016 AUG 18 P 2:45
RECEIVED
BLM AZ STATE OFFICE

nmw
R



PROPERTY, ARIZONA

SOIP VMS 18 B S #2

GRAND CANYON NATIONAL PARK
GEOLOGICAL SERVICE



Mike Tilton
1431 N. 16th St.
Fort Dodge, IA 50501

DES MOINES IA 500

15 AUG 2016 PM 1 L



RECEIVED
BLM AZ STATE OFFICE

2016 AUG 18 P 2:44

PHOENIX, ARIZONA


BLM - Arizona

1 N. Central Ave

800

Phoenix, AZ

85004-442700



Mike Tilton
1431 N. 16th St.
Fort Dodge, IA 50501

DES MOINES IA 500

15 AUG 2016 PM 1 L



RECEIVED
BLM AZ STATE OFFICE

2016 AUG 18 P 2:44

PHOENIX, ARIZONA

BLM - Arizona

1 N. Central Ave

800

Phoenix, AZ

05004-442700

85004

AFFIDAVIT OF ANNUAL ASSESSMENT WORK

369496

371752

WHEN RECORDED, MAIL DOCUMENT TO:

NAME: Jason Cavett

ADDRESS: 151 W. Baylor Ln

CITY, STATE, ZIP: Gilbert, AZ 85233

FOR COUNTY RECORDER'S USE

No. of Claims 9

x \$10/claim

Total due BLM \$ 90

TO ALL WHOM IT MAY CONCERN:

1. The undersigned certifies that at least \$100 per claim was expended for development, labor and improvements, or equivalent value added, as the annual assessment work for the assessment year ending September 1, 2015 for the following contiguous unpatented mining claim(s), located in the County of Yavapai, in the State of Arizona.

BLM Serial No.	Name of Claim	Tp	Rg	Sec	Mer	County Recordation Book and Page No.	Date
		Example: 13N 5E 14 MDM					
369496	Amber Starlight	7N	2W	18			
369497	Emerald Promise	7N	2W	18			
369498	Jade Moonlight	7N	2W	18			
369499	Luz de Estrella	7N	2W	18			
369500	Manera de Luna	7N	2W	18			
369501	Overlook	7N	2W	18			
369502	Reward for Endurance	7N	2W	18			
369503	Sendero del Sol	7N	2W	18			
371752	Low Dome	7N	2W	18			

3459666

RAM

RECEIVED
BLM RECORDER'S OFFICE
2015 DEC 23 P 2:50
PHOENIX, ARIZONA

2. Type of labor and improvements (specify what was done and give the total value for that labor and improvement to show at least \$100 for each claim). If a geological, geochemical, or geophysical survey was performed, as per 30 U.S.C. 28-1, reference the title of the report of survey, give cost and date of the survey and report, and indicate it was filed with the County Recorder:

Description of Work Performed	Value of Work Performed	Date Work Was Performed
Monument Replacement	\$ 600	Feb, June, July
Batch Sampling	\$ 450	Apr, June, July

3. Name and mailing address of each person who performed the labor and improvements:

Name (please print)

Jason Cavett

Current Mailing Address (please print)

151 W. Baylor Ln, Gilbert, AZ 85233

4. Name and mailing address of each person who holds and claims the subject mining claim(s) for the valuable minerals contained therein. Be sure to indicate if there is a change of address:

Name (please print)

Jason Cavett
Mike Tilton

Current Mailing Address (please print)

151 W. Baylor Ln, Gilbert, AZ 85233
1431 N. 16th St, Ft. Dodge, IA 50501

RECEIVED
 BLM ARIZONA OFFICE
 2015 DEC 23 P 2:52
 PHOENIX, ARIZONA

5. The undersigned testifies that on the date of July 31st, 2015, all monuments required by law were erected upon the subject claim(s), and all notices required by law were posted on the subject claim(s) or copies thereof were in place, and at said date, each corner monument bore or contained

markings sufficient to appropriately designate the corner of the claim to which it pertains and the name of the claim(s).

I hereby certify under penalty of perjury under the laws of the State of Arizona that the foregoing statements are true and correct:

J. Cavett Date: 12-16-15
(Signature of person responsible for above statement)

Title 18 U.S.C. 1001 and 43 U.S.C. 1212 make it a crime for any person knowingly and willfully to make to any department or agency of the United States any false, fictitious or fraudulent statements or representations as to any matter within its jurisdiction.

Notary Block

SUBSCRIBED AND SWORN TO before me, this 16 day of December 2015

By: [Signature]
(Signature of Affiant)

Title: Notary

My Commission Expires: 10-25-2019



INSTRUCTIONS

1. This is an optional form that may be used to satisfy the requirements for the Bureau of Land Management (BLM) under the provisions of 43 U.S.C. §1744 and 30 U.S.C. §28-28d and the regulations thereunder (43 CFR part 3835). Since local and State laws may vary, you should contact your local and State agencies where the claims are located to ensure all applicable laws and requirements are satisfied.
2. The claimant(s) must fill in the date in paragraph 1 for the applicable assessment year and the county and state where the claims are located.
3. All claim names, BLM serial numbers, legal descriptions, and original county recording information must be listed for the claims pertaining to this assessment notice.
4. The claimant(s) must complete paragraph 2 listing all labor or improvements which was performed on or did benefit the subject mining claims. The value and date of the labor or improvements must also be listed. The total amount of labor or improvements can be listed, but the total expenditure must equal at least \$100 for each claim.
5. The names and current mailing addresses of the person(s) performing the labor shall be listed in paragraph 3.
6. The name and current mailing address of each owner (claimant) of the claims shall be listed in paragraph 4. The mailing address shall be the owner's address and not the address of an agent or anyone representing the claimant. Be sure to note if there has been a change of address.
7. Paragraph 5 shall be completed to show the date it was verified that all monuments required by law were properly erected, all notices were posted, and that corners were appropriately designated for all claims listed.
8. An exact legible reproduction or duplicate (other than microfilm or other electronic media) of this affidavit or another type of affidavit of assessment work that you file or will file in the county where each claim is located, must be filed with the BLM on or before December 30 of the calendar year in which the assessment year ends. For mill or tunnel sites, a separate notice of intent to hold must be filed with the BLM on or before December 30. Requirements for filing a notice of intent to hold can be found at 43 CFR 3835.33.
9. A processing fee of \$10 for each claim listed must be remitted to the BLM along with this or any other affidavit of assessment work.

PHOENIX ARIZON
2015 DEC 23 P 2:
RECEIVED

NOTICES

THE PRIVACY ACT and 43 CFR 2.48(d) require that you be furnished with the following information in connection with the information requested by this form.

AUTHORITY: 30 U.S.C. §28-28d and 43 CFR part 3835 permit collection of the information requested by this form.

PRINCIPAL PURPOSE: The BLM will use the information you provide to document compliance with 43 U.S.C. 1744 and that assessment work has been completed in accordance with 30 U.S.C. § 28-28d and 43 CFR part 3835 in lieu of paying the maintenance fee for the mining claims listed on this form.

ROUTINE USES: The BLM will only disclose this information in accordance with the provisions at 43 CFR 2.56(b) and (c).

EFFECT OF NOT PROVIDING INFORMATION: Disclosure of the requested information is required by 30 U.S.C. § 28-28d and 43 CFR part 3835 for claimants qualified to perform assessment work in lieu of paying the maintenance fee. Failure to submit all the requested information or to complete this form will delay the BLM's processing of the form and may preclude the BLM's acceptance of the assessment work information, which may result in forfeiture of the mining claim(s) by the claimant.

THE PAPERWORK REDUCTION ACT requires us to inform you that:

Use of this form is optional. You must perform assessment if a waiver to pay the maintenance fee has been requested. This form is provided to help you attest that annual assessment work has been completed in lieu of paying the maintenance fee for your claim(s). Submission of the requested information is necessary to obtain or retain a benefit.

You do not have to respond to this or any other Federal agency-sponsored information collection unless it displays a valid OMB control number.

BURDEN HOURS STATEMENT: The estimated public reporting burden for this form is 30 minutes per response, including the time for reviewing instructions, gathering and maintaining data, and completing and reviewing the form. You may submit comments regarding the burden estimate or any other aspect of this form to: U.S. Department of the Interior, Bureau of Land Management (1004-0114), Bureau Information Collection Clearance Officer (WO-630), 1849 C Street, N.W., Room 2134LM, Washington, D.C. 20240.

J. Cavett
151 W. Baylor Ln
Gilbert, AZ 85233

PHOENIX AZ 852

21 DEC 2015 PM 11 L



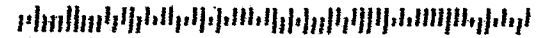
RECEIVED
BLM AZ STATE OFFICE

2015 DEC 23 P 2:38

PHOENIX, ARIZONA

BLM Arizona
One No. Central ave.
Phoenix, AZ 85004

85004442700



United States Department of the Interior
Bureau of Land Management
 LANDS/RECREATION & PLANNING
 ONE N CENTRAL AVE
 PHOENIX, AZ 85004 -2203
 Phone: 602-417-9200

Receipt

No: 3459666

Transaction #: 3559425	
Date of Transaction: 12/24/2015	
CUSTOMER:	
JASON CAVETT 151 W BAYLOR LN GILBERT, AZ 85233-8315 US	

LINE #	QTY	DESCRIPTION	REMARKS	UNIT PRICE	TOTAL
1	1.00	LOCATABLE MINERALS / MINING CLAIMS- NOT NEW-UNADJUD, ONE AUTH NO. ONLY / MINING CLAIM MONEY RECEIVED CASES: AMC369496/\$90.00	POL 2015/9	- n/a -	90.00
TOTAL:					\$90.00

PAYMENT INFORMATION					
1	AMOUNT:	90.00	POSTMARKED:	12/21/2015	
	TYPE:	CHECK	RECEIVED:	12/23/2015	
	CHECK NO:	1281			
	NAME:	CAVETT, JASON 151 W BAYLOR LN GILBERT AZ 85233-8315 US			

REMARKS

This receipt was generated by the automated BLM Collections and Billing System and is a paper representation of a portion of the official electronic record contained therein.

AMC 369440
371752

Form 3830-2
(October 2013)

UNITED STATES
DEPARTMENT OF THE INTERIOR
BUREAU OF LAND MANAGEMENT

355

MAINTENANCE FEE WAIVER CERTIFICATION

FORM APPROVED
OMB NO. 1004-0114
Expires: October 31, 2016

SEE INSTRUCTIONS ON PAGE 2

- This small miner waiver is filed for the assessment year beginning on September 1, 2015 and ending on September 1, 2016.
- The undersigned and all related parties owned ten or fewer mining claims, mill, or tunnel sites located and maintained on Federal lands in the United States of America on September 1, 2015.
- The undersigned have performed the assessment work required by law for each mining claim listed prior to filing this waiver and understand that by filing this form, the undersigned must file an affidavit of assessment work with the Bureau of Land Management (BLM) by the December 30th following the filing of this waiver.
- The undersigned understand that if the assessment work obligation has not yet come due under 30 U.S.C. 28 (for those claims in their first assessment year only), a notice of intent to hold reciting this condition must be recorded by the December 30th following the filing of this waiver.
- The undersigned understand that mill and tunnel sites may also be listed on this waiver and be waived from payment of the maintenance fee, and that a notice of intent to hold for these sites is required to be filed with the BLM by the December 30th following the filing of this waiver.
- The undersigned understand and acknowledge that pursuant to 43 U.S.C. 1212 and 18 U.S.C. 1001, the filing or recording of a false, fictitious, or fraudulent document with the BLM may result in a fine of up to \$250,000, a prison term not to exceed five years, or both.
- The mining claims, mill or tunnel sites for which this waiver from payment of the maintenance fees is requested are:

CLAIM OR SITE NAME	BLM RECORDATION SERIAL NUMBER
1. <u>Amber Starlight</u>	<u>369 496</u> ✓
2. <u>Emerald Promise</u>	<u>369 497</u>
3. <u>Jade Moonlight</u>	<u>369 498</u>
4. <u>Luz de Estrella</u>	<u>369 499</u>
5. <u>Mamura de Luna</u>	<u>369 500</u>
6. <u>Overlook</u>	<u>369 501</u>
7. <u>Reward for Endurance</u>	<u>369 502</u>
8. <u>Sendero del Sol</u>	<u>369 503</u>
9. <u>Low Dome</u>	<u>371 752</u>
10.	

The owner(s) (claimants) of the above mining claims and sites are:

Jason Cavett
(Owner's Name - Please Print)
151 W. Baylor Ln
(Owner's Mailing Address)

J. Cavett
(Owner's Signature)
Gilbert AZ 85233
(City) (State) (Zip Code)

Mike Tilton
(Owner's Name - Please Print)
1431 N. 16th ST
(Owner's Mailing Address)

Mike Tilton
(Owner's Signature)
Ft. Dodge IA 50501
(City) (State) (Zip Code)

(Owner's Name - Please Print)
(Owner's Mailing Address)

(Owner's Signature)
(City) (State) (Zip Code)

(Owner's Name - Please Print)
(Owner's Mailing Address)

(Owner's Signature)
SEP 08 2015 (City) (State) (Zip Code)

(Continued on page 2)

ENTERED
SEP 08 2015
BY: pm


PHOENIX ARIZONA
AUG 20 PM 5:57
RECEIVED
BLM ARIZONA OFFICE

NWV
9/19/2015
pm

 **Mike Tilton**
1431 N 16th St.
Fort Dodge, IA 50501-7703

DES MOINES IA 500

17 AUG 2015 PM 2 L



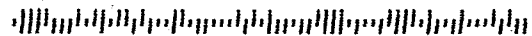
RECEIVED
AZ STATE OFFICE

2015 AUG 20 P 4:57

PHOENIX, ARIZONA

BLM
ONE N. Central Ave
PHX, AZ, 85004-2203
Phoenix

85004442700



When Recorded Return Document: _____

Jason Cavett
151 W. Baylor Ln
Gilbert, AZ 85233

369496
371752

Check here if this is a change of address.

Telephone: 480 474 7387

E-mail address: jacavett_85022@yahoo.com


AFFIDAVIT OF PERFORMANCE OF ANNUAL WORK

1. State of Arizona, County of Maricopa ss: _____

2. I (Name) Jason Cavett

3. Reside at (Address) 151 W. Baylor Ln

City Gilbert County Maricopa



State AZ Zip 85233 being duly sworn, depose and say that I am a citizen of the United States, more than eighteen years of age, and that all of the facts set forth in this affidavit, subject to the provisions and penalties of 18 U.S.C. 1001 pertaining to the filing of false, fictitious, or fraudulent statements with the United States, are true and correct according to the best of my knowledge, information and belief.

4. Owner's name and address (If not shown in Items 1-3 above), _____

5. That I am personally acquainted with the mining claim(s). The work and improvements were made by and at the expense of the owner(s) of said claim(s). Said contiguous group of claims, listed on this document, are situated in the

(optional) Mining District; Yavapai County, Arizona.

Line No.	AMC NUMBER	CLAIM/SITE NAME	COUNTY RECORDER DATA (If available)	TWP	RNG	SEC
1	369496	Amber Starlight		7N	2W	18
2	369497	Emerald Promise		7N	2W	18
3	369498	Jade Manlight		7N	2W	18
4	369499	Luz de Estrella		7N	2W	18
5	369500	Manera de Luna		7N	2W	18
6	369501	Overlook		7N	2W	18

Form: MCF108
Revised July 2014
Page 1 of 2

INTERESTED
DEC 24 2014
BY: Rush

RECEIVED
 2014 DEC 22 P 1:45
 PHOENIX, ARIZONA
 BLM
 Date
 Stamp

7	369502	Reward for Endurance		7N	2W	18
8	369503	Sendero del Sol		7N	2W	18
9	371752	Low Dome		7N	2W	18
10						

6. That between the dates starting at 12 o'clock noon on September 1, 20 13 and ending at 12 o'clock noon on September 1, 20 14 at least \$ 1100 dollars worth of work and improvements were done and performed upon said claim(s) or upon one or more of a contiguous group of claims for the benefit of all, wholly or partly outside of a contiguous group of claims for the benefit of all, not including the location work.


7. That the following persons were employed to perform the work and improvements described herein: Jason Cavett

8. That the work and improvements performed were: Replacing monuments, sampling, mapping

9. Dated: 12-20-14 Signature: J. Cavett

SUBSCRIBED AND SWORN TO before me, a Notary Public, this 20th day of December 20 14

By: Jason Cavett
 Notary Public [Signature]
 My Commission Expires 09-14-17



No. of Claims: 9 x \$10 ~~799.00~~
 Check No.: 1258 Init. ASH
 Receipt No.: 3195825
 For BLM Use Only

Bureau of Land Management
 Arizona State Office
www.blm.gov/az

J. Cavett
151 W. Baylor Ln
Gilbert, AZ 85233

PHOENIX AZ 852

21 DEC 2014 PM 31



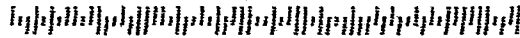
RECEIVED
DEC 22 2014

2014 DEC 22 P 1:36

PHOENIX, ARIZONA

BLM Arizona
One N. Central ave, ste. 800
Phoenix, AZ
85004

85004232299



United States Department of the Interior
Bureau of Land Management
 LANDS/RECREATION & PLANNING
 ONE N CENTRAL AVE
 PHOENIX, AZ 85004 -2203
 Phone: 602-417-9200

Receipt

No: 3195825

Transaction #: 3289270	
Date of Transaction: 12/23/2014	
CUSTOMER:	
JASON CAVETT 151 W BAYLOR LN GILBERT, AZ 85233-8315 US	

LINE #	QTY	DESCRIPTION	REMARKS	UNIT PRICE	TOTAL
1	1.00	LOCATABLE MINERALS / MINING CLAIMS- NOT NEW-UNADJUD, ONE AUTH NO. ONLY / MINING CLAIM MONEY RECEIVED CASES: AMC369496/\$90.00	POL (9) 2014	- n/a -	90.00
TOTAL:					\$90.00

PAYMENT INFORMATION					
1	AMOUNT:	90.00	POSTMARKED:	N/A	
	TYPE:	CHECK	RECEIVED:	12/22/2014	
	CHECK NO:	1258			
	NAME:	CAVETT, JASON 1944 W THUNDERBIRD RD APT 148 PHOENIX AZ 85023 US			

REMARKS

This receipt was generated by the automated BLM Collections and Billing System and is a paper representation of a portion of the official electronic record contained therein.

550

UNITED STATES
DEPARTMENT OF THE INTERIOR
BUREAU OF LAND MANAGEMENT

MAINTENANCE FEE WAIVER CERTIFICATION

AMC 371752
FORM APPROVED
OMB NO. 1004-0114
Expires: October 31, 2016
AMC 369496

SEE INSTRUCTIONS ON PAGE 2

- This small miner waiver is filed for the assessment year beginning on September 1, 2014 and ending on September 1, 2015.
- The undersigned and all related parties owned ten or fewer mining claims, mill, or tunnel sites located and maintained on Federal lands in the United States of America on September 1, 2014.
- The undersigned have performed the assessment work required by law for each mining claim listed prior to filing this waiver and understand that by filing this form, the undersigned must file an affidavit of assessment work with the Bureau of Land Management (BLM) by the December 30th following the filing of this waiver.
- The undersigned understand that if the assessment work obligation has not yet come due under 30 U.S.C. 28 (for those claims in their first assessment year only), a notice of intent to hold reciting this condition must be recorded by the December 30th following the filing of this waiver.
- The undersigned understand that mill and tunnel sites may also be listed on this waiver and be waived from payment of the maintenance fee, and that a notice of intent to hold for these sites is required to be filed with the BLM by the December 30th following the filing of this waiver.
- The undersigned understand and acknowledge that pursuant to 43 U.S.C. 1212 and 18 U.S.C. 1001, the filing or recording of a false, fictitious, or fraudulent document with the BLM may result in a fine of up to \$250,000, a prison term not to exceed five years, or both.
- The mining claims, mill or tunnel sites for which this waiver from payment of the maintenance fees is requested are:

CLAIM OR SITE NAME	BLM RECORDATION SERIAL NUMBER
1. <u>Amber Starlight</u>	<u>369 496</u>
2. <u>Emerald Promise</u>	<u>369 497</u>
3. <u>Jacks Moonlight</u>	<u>369 498</u>
4. <u>Luz de Estrella</u>	<u>369 499</u>
5. <u>Manera de Luna</u>	<u>369 500</u>
6. <u>Overlook</u>	<u>369 501</u>
7. <u>Reward for Endurance</u>	<u>369 502</u>
8. <u>Sendero del Sol</u>	<u>369 503</u>
9. <u>Low Dome</u>	<u>371 752</u>
10.	

The owner(s) (claimants) of the above mining claims and sites are:

Jason Cavett
(Owner's Name - Please Print)
151 W. Baylor Ln
(Owner's Mailing Address)

J. Cavett
(Owner's Signature)
Gilbert AZ 85233
(City) (State) (Zip Code)

Mike Tilton
(Owner's Name - Please Print)
1431 N. 16th St.
(Owner's Mailing Address)

Mike Tilton
(Owner's Signature)
Fort Dodge IA 50501
(City) (State) (Zip Code)

(Owner's Name - Please Print)

(Owner's Mailing Address)

(Owner's Signature)

(City) (State) (Zip Code)

ENTERED
(Owner's Name - Please Print)
DEC 16 2014
(Owner's Mailing Address)

This waiver corrects the
waiver rec'd 8-29-14
RE 12-16-14

RE 12-16-14
(Owner's Signature)

(City) (State) (Zip Code)

PHOENIX, ARIZONA
2014 DEC 15 PM 3:19
RECEIVED
BLM FIELD OFFICE

550

371752

FORM APPROVED
OMB NO. 1004-0114
Expires: February 28, 2010

369496

2014 MAINTENANCE FEE WAIVER CERTIFICATION

km

SEE INSTRUCTIONS ON REVERSE

1. This small miner waiver is filed for the assessment year beginning at noon on September 1, ~~2013~~ and ending at noon on September 1, ~~2014~~.
2. The undersigned and all related parties owned ten or fewer mining claims, mill, or tunnel sites located and maintained on Federal lands in the United States of America on September 1, ~~2013~~.
3. The undersigned have performed the assessment work **required by law** for each mining claim listed **prior to filing this waiver** and understand that by filing this form; an affidavit of assessment work **must** be recorded by the December 30th following the filing of this waiver.
4. The undersigned understand that if the assessment work obligation has not yet come due under 30 U.S.C. 28 (for those claims in their first assessment year only); a notice of intent to hold reciting this condition **must** be recorded by the December 30th following the filing of this waiver.
5. The undersigned understand that mill and tunnel sites may also be listed upon this waiver and be waived from payment of the maintenance fee; and that a notice of intent to hold for these sites is required to be recorded by the December 30th immediately following the filing of this waiver.
6. The undersigned understand and acknowledge that pursuant to 43 U.S.C. 1212 and 18 U.S.C. 1001; the filing or recording of a false, fictitious, or fraudulent document with the Bureau of Land Management may result in a fine of up to \$250,000, a prison term not to exceed five years, or both.
7. The mining claims, mill or tunnel sites for which this waiver from payment of the maintenance fees is requested are:

CLAIM OR SITE NAME	BLM RECORDATION SERIAL NUMBER
1. Amber Starlight	369 496
2. Emerald Promise	369 497
3. Jade Moonlight	369 498
4. Luz de Estrella	369 499
5. Manera de Luna	369 500
6. Overlook	369 501
7. Reward for Endurance	369 502
8. Sendero del Sol	369 503
9. Low Dome	371 752
10.	

The owner(s) (claimants) of the above mining claims and sites are:

Jason Cavett
(Owner's Name - Please Print)
151 W. Baylor Ln
(Street or P.O. Box)
Gilbert AZ 85233
(City) (State) (Zip Code)

J. Cavett
(Owner's Signature)

Mike Tilton
(Owner's Name - Please Print)
1431 N. 16th St
(Street or P.O. Box)
Fort Dodge IA 50501
(City) (State) (Zip Code)

Mike Tilton
(Owner's Signature)

(Owner's Name - Please Print)
(Street or P.O. Box)
(City) (State) (Zip Code)

(Owner's Signature)

(Continued on page 2)

NWJ
RE 9-23-14

ENTERED
SEP 15 2014
BY: [Signature]

RECEIVED
BLM AT STATE OFFICE
PHOENIX, ARIZONA
2014 AUG 29 PM 1:15

When Recorded Return Document to:

Jason Cavett
1901 E. Apache blud. #354
Tempe, AZ 85281

AMC 369496
371752

Check here is this is a change of address.

Telephone: 480 474 7387

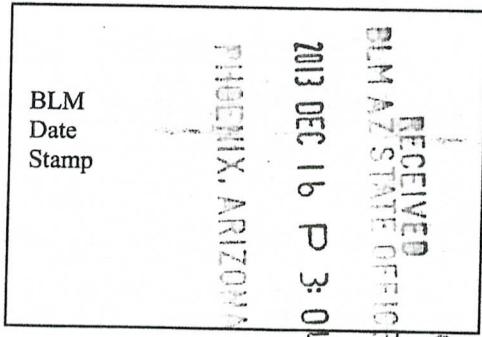
E-mail address: jacavett_85022@yahoo.com

AFFIDAVIT OF PERFORMANCE OF ANNUAL WORK

1. State of Arizona, County of Maricopa ss:

2. I (Name) Jason Cavett

3. Reside at (Address) 1901 E. Apache blud. #354



City Tempe County Maricopa

State AZ Zip 85281 being duly sworn, depose and say that I am a citizen of the United States, more than eighteen years of age, and that all of the facts set forth in this affidavit, subject to the provisions and penalties of 18 U.S.C. 1001 pertaining to the filing of false, fictitious, or fraudulent statements with the United States, are true and correct according to the best of my knowledge, information and belief.

4. Owner's name and address (If not shown in Items 1-3 above).

5. That I am personally acquainted with the mining claim(s). The work and improvements were made by and at the expense of the owner(s) of said claim(s). Said contiguous group of claims, listed on this document, are situated in the

(optional) Mining District; Yavapai County, Arizona.

Line No.	AMC NUMBER	CLAIM/SITE NAME	COUNTY RECORDER DATA (If available)	TWP	RNG	SEC
1	369496	Amber Starlight				
2	369497	Emerald Promise				
3	369498	Jade Moonlight				
4	369499	Luz de Estrella				
5	369500	Manera de Luna				
6	369501	Overlook				

ENTERED
DEC 18. 2013
BY: PM

RECEIVED
 BLM AZ STATE OFFICE
 PHOENIX, ARIZONA
 2013 DEC 16 P 3:04
 BLM
 Date
 Stamp

7	369502	Reward for Endurance				
8	369503	Sendero del Sol				
9	371752	Low Dome				
10						

6. That between the dates starting at 12 o'clock noon on September 1, 20 12 and ending at 12 o'clock noon on September 1, 20 13 at least \$ 972 dollars worth of work and improvements were done and performed upon said claim(s) or upon one or more of a contiguous group of claims for the benefit of all, wholly or partly outside of a contiguous group of claims for the benefit of all, not including the location work.

7. That the following persons were employed to perform the work and improvements described herein: _____
Jason Cavett

8. That the work and improvements performed were: Sampling, mapping, modeling.


9. Dated: 12-14-13 Signature: J. Cavett

SUBSCRIBED AND SWORN TO before me, a Notary Public, this 14th day of December 20 13

By: Jason Cavett

Notary Public [Signature]

My Commission Expires 9-19-15



Andrew Shahin
 Notary Public
 Maricopa County, Arizona
 My Comm. Expires 09-19-15

Bureau of Land Management
 Arizona State Office
www.az.blm.gov

No. of Claims: 9 x \$10 = \$90.00

Check No.: 1237 Init. [Signature]

Receipt No.: 2981890

For BLM Use Only

J. Cavett
1901 E. Apache Blvd.
#354
Tempe, AZ 85281

RECEIVED
BLM AZ OFFICE

2013 DEC 14 PM 2:53

PHOENIX ARIZONA

BLM - Arizona

One N. Central ave
Suite 800
Claims & records
Phoenix, AZ 85004

PHOENIX AZ 852

14 DEC 2013 PM 5 L



Season's Greetings
Justice FOREVER

85004442700



United States Department of the Interior
Bureau of Land Management
 LANDS/RECREATION & PLANNING
 ONE N CENTRAL AVE
 PHOENIX, AZ 85004 -2203
 Phone: 602-417-9200

Receipt

No: 2931890

Transaction #: 3019286	
Date of Transaction: 12/17/2013	
CUSTOMER:	
JASON E CAVETT 1901 E APACHE BLVD APT 354 TEMPE, AZ 85281-7534 US	

LINE #	QTY	DESCRIPTION	REMARKS	UNIT PRICE	TOTAL
1	1.00	LOCATABLE MINERALS / MINING CLAIMS- NOT NEW-UNADJUD, ONE AUTH NO. ONLY / MINING CLAIM MONEY RECEIVED CASES: AMC369496/\$90.00	POL (9) 2013	- n/a -	90.00
TOTAL:					\$90.00

PAYMENT INFORMATION					
1	AMOUNT:	90.00	POSTMARKED:	12/14/2013	
	TYPE:	CHECK	RECEIVED:	12/16/2013	
	CHECK NO:	1237			
	NAME:	CAVETT, JASON 1944 W THUNDERBIRD RD APT 148 PHOENIX AZ 85023 US			

REMARKS

This receipt was generated by the automated BLM Collections and Billing System and is a paper representation of a portion of the official electronic record contained therein.

UNITED STATES
DEPARTMENT OF THE INTERIOR
BUREAU OF LAND MANAGEMENT

Amc 369496
Amc 371752
FORM APPROVED
OMB NO. 1004-0114
Expires: August 31, 2013

MAINTENANCE FEE WAIVER CERTIFICATION

461

SEE INSTRUCTIONS ON PAGE 2

- This small miner waiver is filed for the assessment year beginning on September 1, ~~2012~~²⁰¹³ and ending on September 1, ~~2013~~²⁰¹⁴.
- The undersigned and all related parties owned ten or fewer mining claims, mill, or tunnel sites located and maintained on Federal lands in the United States of America on September 1, 2013.
- The undersigned have performed the assessment work required by law for each mining claim listed prior to filing this waiver and understand that by filing this form, an affidavit of assessment work must be recorded by the December 30th following the filing of this waiver.
- The undersigned understand that if the assessment work obligation has not yet come due under 30 U.S.C. 28 (for those claims in their first assessment year only), a notice of intent to hold reciting this condition must be recorded by the December 30th following the filing of this waiver.
- The undersigned understand that mill and tunnel sites may also be listed upon this waiver and be waived from payment of the maintenance fee, and that a notice of intent to hold for these sites is required to be recorded by the December 30th immediately following the filing of this waiver.
- The undersigned understand and acknowledge that pursuant to 43 U.S.C. 1212 and 18 U.S.C. 1001, the filing or recording of a false, fictitious, or fraudulent document with the Bureau of Land Management may result in a fine of up to \$250,000, a prison term not to exceed five years, or both.
- The mining claims, mill or tunnel sites for which this waiver from payment of the maintenance fees is requested are:

CLAIM OR SITE NAME	BLM RECORDATION SERIAL NUMBER
1. Amber Starlight	369 496
2. Emerald Promise	369 497
3. Jade Moonlight	369 498
4. Luz de Estrella	369 499
5. Manera de Luna	369 500
6. Overlook	369 501
7. Reward for Endurance	369 502
8. Sendero del Sol	369 503
9. Low Dome	371 752
10.	

The owner(s) (claimants) of the above mining claims and sites are:

Jason Cavett
(Owner's Name - Please Print)
1901 E. Apache Blvd #354
(Street or P.O. Box)
Tempe AZ 85281
(City) (State) (Zip Code)

J. Cavett
(Owner's Signature)

Mike Tilton ✓
(Owner's Name - Please Print)
1431 N. 16th St
(Street or P.O. Box)
Fort Dodge IA 50501
(City) (State) (Zip Code)

Mike Tilton
(Owner's Signature) 8-19-13

New Address Updated
PB
AUG 26 2013
(Street or P.O. Box)
BY: PB
(City) (State) (Zip Code)

ENTERED
SEP 18 2013
BY: JM

RECEIVED
BLM AZ STATE OFFICE
PHOENIX, ARIZONA
2013 AUG 23 2:29
9/PB



Mike Tilton
1431 N. 16th St.
Fort Dodge, IA 50501

NEW ✓ Address Updated

AUG 26 2013 _{PS}

DES MOINES IA 500

20 AUG 2013 PM 4 L



RECEIVED
BLM AZ STATE OFFICE

2013 AUG 23 P 2:29

PHOENIX, ARIZONA

Bureau of Land Management
Arizona State Office
ONE NORTH Central Ave
Suite 800

Phoenix, AZ 85004-4427

**DEPARTMENT OF THE INTERIOR
BUREAU OF LAND MANAGEMENT
MINING CLAIMS
(LIVE) Serial Register Page**

Run Date/Time: 08/26/2013 07:56 AM

Page 1 of 1

01 10-21-1976;090STAT0090;43USC1744

Case Type 384201: PLACER CLAIM

Claim Name: AMBER STARLIGHT

Commodity :

Case Disposition: ACTIVE

Required Maintenance Fee: \$280.00

Total Acres

40.000

Serial Number

AMC369496

Lead File Number

AMC369496

Previous Address
Name & Address

Name & Address	Int Rel
CAVETT JASON 1901 E APACHE BLVD APT 354	CLAIMANT
TILTON MIKE 1013 S 26TH ST	CLAIMANT

Mer Twp Rng Sec	Quadrant	District/Field Office	County
14 0070N 0020W 018	NE	HASSAYAMPA FO	YAVAPAI

Act Date	Code	Action	Action Remarks	Receipt Number
01/14/2006	403	LOCATION DATE		
01/24/2006	395	RECORDATION NOTICE RECD	1	1221335
08/29/2012	483	SMALL MINER CERT FILED	2013	
12/20/2012	480	EVID OF ASSMT FILED	2012	2714872
08/26/2011	483	SMALL MINER CERT FILED	2012	
12/16/2011	480	EVID OF ASSMT FILED	2011	2484663
08/24/2010	483	SMALL MINER CERT FILED	2011	
12/30/2010	480	EVID OF ASSMT FILED	2010	2272122
09/01/2009	483	SMALL MINER CERT FILED	2010	
10/15/2009	480	EVID OF ASSMT FILED	2009	2020496
08/26/2008	483	SMALL MINER CERT FILED	2009	
12/16/2008	480	EVID OF ASSMT FILED	2008	1841604
08/24/2007	483	SMALL MINER CERT FILED	2008	
12/12/2007	480	EVID OF ASSMT FILED	2007	1621170
08/22/2006	483	SMALL MINER CERT FILED	2007	
11/16/2006	480	EVID OF ASSMT FILED	2006	1395396
01/24/2006	484	LOCATION YEAR / MAINTENANCE	2006	1221335
05/31/2006	669	LAND STATUS CHECKED		
01/24/2006	501	ACCT ADV IN LEAD FILE	AMC369496	

Line Nr Remarks

NO WARRANTY IS MADE BY BLM
FOR USE OF THE DATA FOR
PURPOSES NOT INTENDED BY BLM

Customer Name Update Screen

System ID: MC
Name: TILTON MIKE
Proprietor #: 2234707
Category: P - PRIVATE
Address: 1431 N 16TH ST
City: FORT DODGE
State: IA
Zip: 505017703
 UNDELIVERABLE

Customer details successfully saved for Customer Id 2234707

Address Updated
ENTERED
BY: *pe*
AUG 26 2013
AUG 26 2013

When Recorded Return Document to:

Jason Cavett
1901 E. Apache Blvd, #354
Tempe, AZ 85281

AMC 369496

371752

Check here is this is a change of address.

Telephone: 480 474 7387

E-mail address: Jacavett_85022@yahoo.com

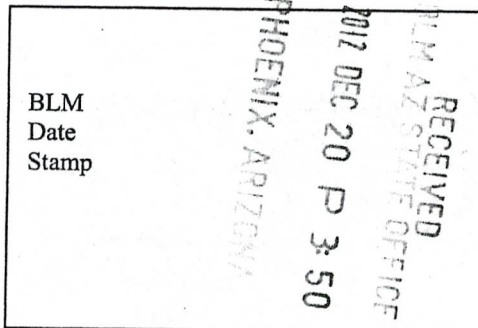
AFFIDAVIT OF PERFORMANCE OF ANNUAL WORK

1. State of Arizona, County of Maricopa ss:

2. I (Name) Jason Cavett

3. Reside at (Address) 1901 E. Apache Blvd, #354

City Tempe County Maricopa



State AZ zip 85281 being duly sworn, depose and say that I am a citizen of the United States, more than eighteen years of age, and that all of the facts set forth in this affidavit, subject to the provisions and penalties of 18 U.S.C. 1001 pertaining to the filing of false, fictitious, or fraudulent statements with the United States, are true and correct according to the best of my knowledge, information and belief.

4. Owner's name and address (If not shown in Items 1-3 above) _____

5. That I am personally acquainted with the mining claim(s). The work and improvements were made by and at the expense of the owner(s) of said claim(s). Said contiguous group of claims, listed on this document, are situated in the

(optional) Mining District; Yavapai County, Arizona.

Line No.	AMC NUMBER	CLAIM/SITE NAME	COUNTY RECORDER DATA (If available)	TWP	RNG	SEC
1	369496	Amber Starlight		7N	2W	18
2	369497	Emerald Promise		7N	2W	18
3	369498	Jade Moonlight		7N	2W	18
4	369499	Luz de Estrella		7N	2W	18
5	369500	Manera de Luna		7N	2W	18
6	369501	Overlook		7N	2W	18

1/17/13 AT

AFFIDAVIT OF PERFORMANCE OF ANNUAL WORK – page 2

RECEIVED
2012 DEC 20 P 3:50
PHOENIX, ARIZONA

BLM
Date
Stamp

7	369502	Reward for Endurance		7N	2W	18
8	369503	Sendero del Sol		7N	2W	18
9	371 752	Low Dome		7N	2W	18
10						

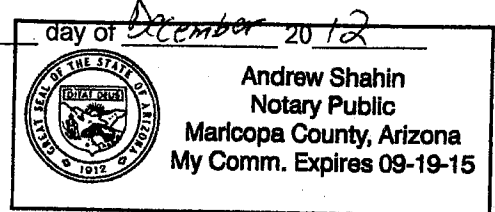
6. That between the dates starting at 12 o'clock noon on September 1, 20 11 and ending at 12 o'clock noon on September 1, 20 12 at least \$ 1430 dollars worth of work and improvements were done and performed upon said claim(s) or upon one or more of a contiguous group of claims for the benefit of all, wholly or partly outside of a contiguous group of claims for the benefit of all, not including the location work.

7. That the following persons were employed to perform the work and improvements described herein: Jason Cavett

8. That the work and improvements performed were: Sample collection, terrain modeling

9. Dated: 12-15-12 Signature: J. Cavett

SUBSCRIBED AND SWORN TO before me, a Notary Public, this 15 day of December 20 12
 By: Andrew Shahin
 Notary Public [Signature]
 My Commission Expires 9-19-15



Bureau of Land Management
 Arizona State Office
www.az.blm.gov

No. of Claims: 9 x \$10 = 90
 Check No.: 1210 Init. YMC
 Receipt No.: 2714872
 For BLM Use Only

Form: MCF108
 Revised Jan. 2006
 Page 2 of 2

United States Department of the Interior

Bureau of Land Management

LANDS/RECREATION & PLANNING

ONE N CENTRAL AVE

PHOENIX, AZ 85004 -2203

Phone: 602-417-9200

Receipt

No:

2714872

Transaction #: 2797256	
Date of Transaction: 12/28/2012	
CUSTOMER:	
JASON CAVETT 1944 W THUNDERBIRD RD APT 148 PHOENIX, AZ 85023-6336 US	

LINE #	QTY	DESCRIPTION	REMARKS	UNIT PRICE	TOTAL
1	1.00	LOCATABLE MINERALS / MINING CLAIMS-NOT NEW-UNADJUD, ONE AUTH NO. ONLY / MINING CLAIM MONEY RECEIVED CASES: AMC369496/\$90.00	POL 2012/9	- n/a -	90.00
TOTAL:					\$90.00

PAYMENT INFORMATION			
1	AMOUNT:	90.00	POSTMARKED: N/A
	TYPE:	CHECK	RECEIVED: 12/20/2012
	CHECK NO:	1210	
	NAME:	CAVETT, JASON 1944 W THUNDERBIRD RD APT 148 PHOENIX AZ 85023-6336 US	

REMARKS
ISSUED ON TEMP RECEIPT 181609

This receipt was generated by the automated BLM Collections and Billing System and is a paper representation of a portion of the official electronic record contained therein.

FEB 06 2013
lead Amc #'s (PB)
 Amc 369496
 371752

UNITED STATES
DEPARTMENT OF THE INTERIOR
BUREAU OF LAND MANAGEMENT

AMC 369496
371752

FORM APPROVED (595)
OMB NO. 1004-0114
Expires: August 31, 2013

MAINTENANCE FEE WAIVER CERTIFICATION

SEE INSTRUCTIONS ON PAGE 2 (PB)

- This small miner waiver is filed for the assessment year beginning on September 1, 2012 and ending on September 1, 2012.
- The undersigned and all related parties owned ten or fewer mining claims, mill, or tunnel sites located and maintained on Federal lands in the United States of America on September 1, 2012.
- The undersigned have performed the assessment work required by law for each mining claim listed prior to filing this waiver and understand that by filing this form, an affidavit of assessment work must be recorded by the December 30th following the filing of this waiver.
- The undersigned understand that if the assessment work obligation has not yet come due under 30 U.S.C. 28 (for those claims in their first assessment year only), a notice of intent to hold reciting this condition must be recorded by the December 30th following the filing of this waiver.
- The undersigned understand that mill and tunnel sites may also be listed upon this waiver and be waived from payment of the maintenance fee, and that a notice of intent to hold for these sites is required to be recorded by the December 30th immediately following the filing of this waiver.
- The undersigned understand and acknowledge that pursuant to 43 U.S.C. 1212 and 18 U.S.C. 1001, the filing or recording of a false, fictitious, or fraudulent document with the Bureau of Land Management may result in a fine of up to \$250,000, a prison term not to exceed five years, or both.
- The mining claims, mill or tunnel sites for which this waiver from payment of the maintenance fees is requested are:

CLAIM OR SITE NAME	BLM RECORDATION SERIAL NUMBER
1. Amber Starlight	369 496
2. Emerald Promise	369 497
3. Jade Moonlight	369 498
4. Luz de Estrella	369 499
5. Manera de Luna	369 500
6. Overlook	369 501
7. Reward for Endurance	369 502
8. Sendero del Sol	369 503
9. Low Dome	371 752
10.	

The owner(s) (claimants) of the above mining claims and sites are:

Jason Cavett
(Owner's Name - Please Print)
1901 E. Apache Blvd, #354
(Street or P.O. Box)
Tempe AZ 85281
(City) (State) (Zip Code)

J. Cavett
(Owner's Signature)

Mike Tilton
(Owner's Name - Please Print)
1013 south 26th ST
(Street or P.O. Box)
Ft. Dodge IA 50501
(City) (State) (Zip Code)

Mike Tilton
(Owner's Signature)

(Owner's Name - Please Print)
(Street or P.O. Box)
(City) (State) (Zip Code)

RECEIVED
BLM AZ STATE OFFICE
2012 AUG 29 P 3:45
PHOENIX, ARIZONA

ENTERED INTO COMPUTER

9/19/2012
TJS

M. Tilton
1013 south 26th ST
Fort Dodge, IA
50501

RECEIVED
BLM AZ STATE OFFICE

2012 AUG 29 P 3:45

BLM PHOENIX, ARIZONA

C/O Claims & Records

One N. Central Ave


PHX, AZ

85004-2203





Apply Priority Mail Postage Here



1000

85004

U.S. POSTAGE
PAID
ROCKWELL CITY, IA
50579
AUG 27, '12
AMOUNT

\$5.45


00017766-02

PHOENIX, ARIZONA

2012 AUG 29 P 3 45

RECEIVED
BLM AZ STATE OFFICE

United States Postal Service®
DELIVERY CONFIRMATION™



0309 1140 0000 9690 4420

AMC 371752

FORM APPROVED
OMB NO. 1004-0114
Expires: February 28, 2010

MAINTENANCE FEE WAIVER CERTIFICATION

370

AMC 369496

SEE INSTRUCTIONS ON REVERSE

1. This small miner waiver is filed for the assessment year beginning at noon on September 1, ~~2009~~ and ending at noon on September 1, 2010.
2. The undersigned and all related parties owned ten or fewer mining claims, mill, or tunnel sites located and maintained on Federal lands in the United States of America on September 1, 2010.
3. The undersigned have performed the assessment work **required by law** for each mining claim listed **prior to filing this waiver** and understand that by filing this form; an affidavit of assessment work **must** be recorded by the December 30th following the filing of this waiver.
4. The undersigned understand that if the assessment work obligation has not yet come due under 30 U.S.C. 28 (for those claims in their first assessment year only); a notice of intent to hold reciting this condition **must** be recorded by the December 30th following the filing of this waiver.
5. The undersigned understand that mill and tunnel sites may also be listed upon this waiver and be waived from payment of the maintenance fee; and that a notice of intent to hold for these sites is required to be recorded by the December 30th immediately following the filing of this waiver.
6. The undersigned understand and acknowledge that pursuant to 43 U.S.C. 1212 and 18 U.S.C. 1001; the filing or recording of a false, fictitious, or fraudulent document with the Bureau of Land Management may result in a fine of up to \$250,000, a prison term not to exceed five years, or both.
7. The mining claims, mill or tunnel sites for which this waiver from payment of the maintenance fees is requested are:

CLAIM OR SITE NAME	BLM RECORDATION SERIAL NUMBER
1. Amber Starlight	369 496 ✓
2. Emerald Promise	369 497
3. Jack Moonlight	369 498
4. Luz de Estrella	369 499
5. Manera de Luna	369 500
6. Overlook	369 501
7. Reward for Endurance	369 502
8. Sendero del Sol	369 503
9. Low Dome	371 752
10.	

The owner(s) (claimants) of the above mining claims and sites are:

Jason Cavett
 (Owner's Name - Please Print)
 1901 E. Apache Blvd, #354
 (Street or P.O. Box)
 Tempe AZ 85281
 (City) (State) (Zip Code)

J. Cavett
 (Owner's Signature)

Mike Tilton
 (Owner's Name - Please Print)
 1013 south 26th ST
 (Street or P.O. Box)
 Fort Dodge IA 50501
 (City) (State) (Zip Code)

Mike Tilton
 (Owner's Signature)

 (Owner's Name - Please Print)

 (Street or P.O. Box)

 (City) (State) (Zip Code)

 (Owner's Signature)

(Continued on page 2)

ENTERED IN COMPUTER
 R2 9/14/2010

PHOENIX, ARIZONA
 2010 AUG 23 P 1:12
 RECEIVED
 BLM AZ STATE OFFICE
 9/13

When Recorded Return Document to:

Jason Cavett
1901 E. Apache blvd, #354
Tempe, AZ 85281

AMC 369496
AMC 371752

Check here is this is a change of address.

Telephone: 480 474 7387

E-mail address: jacavett_85022@yahoo.com

AFFIDAVIT OF PERFORMANCE OF ANNUAL WORK

1. State of Arizona, County of Maricopa ss:

2. I (Name) Jason Cavett

3. Reside at (Address) 1901 E. Apache blvd, #354

City Tempe County Maricopa

State AZ Zip 85281 being duly sworn, depose and say that I am a citizen of the United States, more than eighteen years of age, and that all of the facts set forth in this affidavit, subject to the provisions and penalties of 18 U.S.C. 1001 pertaining to the filing of false, fictitious, or fraudulent statements with the United States, are true and correct according to the best of my knowledge, information and belief.

4. Owner's name and address (If not shown in Items 1-3 above).

5. That I am personally acquainted with the mining claim(s). The work and improvements were made by and at the expense of the owner(s) of said claim(s). Said contiguous group of claims, listed on this document, are situated in the

(optional) Mining District; Yavapai County, Arizona.

BLM
Date
Stamp
6 PM 2:55
RECEIVED

Line No.	AMC NUMBER	CLAIM/SITE NAME	COUNTY RECORDER DATA (If available)	TWP	RNG	SEC
1	369 496	Amber Starlight		7N	2W	18
2	369 497	Emerald Promise		7N	2W	18
3	369 498	Jade Moonlight		7N	2W	18
4	369 499	Luz de Estrella		7N	2W	18
5	369 500	Masera de Luna		7N	2W	18
6	369 501	Overlook		7N	2W	18

ENTERED IN COMPUTER
RE 12/22/11

BLM
Date
Stamp

2011 DEC 16 PM 2:52

RECEIVED
BLM ARIZONA OFFICE

7	369 502	Reward for Endurance		7N	2W	18
8	369 503	Sendero del Sol		7N	2W	18
9	371 752	Low Dome		7N	2W	18
10						

6. That between the dates starting at 12 o'clock noon on September 1, 20 10 and ending at 12 o'clock noon on September 1, 20 11 at least \$ 1350 dollars worth of work and improvements were done and performed upon said claim(s) or upon one or more of a contiguous group of claims for the benefit of all, wholly or partly outside of a contiguous group of claims for the benefit of all, not including the location work.

7. That the following persons were employed to perform the work and improvements described herein: Jason Cavett

8. That the work and improvements performed were: photography, modeling, sampling, mapping


9. Dated: 12-12-11 Signature: J. Cavett

SUBSCRIBED AND SWORN TO before me, a Notary Public, this 12TH

By: [Signature]

Notary Public SANDRA PONCE

My Commission Expires 09-07-15



Bureau of Land Management
Arizona State Office
www.az.blm.gov

No. of Claims: 9 x \$10 = 90.00
 Check No.: _____ Init. SP
 Receipt No.: 2484663
 For BLM Use Only

United States Department of the Interior
Bureau of Land Management
 LANDS/RECREATION & PLANNING
 ONE N CENTRAL AVE
 PHOENIX, AZ 85004 -2203
 Phone: 602-417-9200

Receipt

No: 2484663

Transaction #: 2561344	
Date of Transaction: 12/19/2011	
CUSTOMER:	
JASON E CAVETT 1901 E APACHE BLVD APT 354 TEMPE,AZ 85281-7534 US	

LINE #	QTY	DESCRIPTION	REMARKS	UNIT PRICE	TOTAL
1	1.00	LOCATABLE MINERALS / MINING CLAIMS-NOT NEW-UNADJUD,ONE AUTH NO. ONLY / MINING CLAIM MONEY RECEIVED CASES: AMC369496/\$90.00	POL-9	- n/a -	90.00
TOTAL:					\$90.00

PAYMENT INFORMATION					
1	AMOUNT:	90.00	POSTMARKED:	12/15/2011	
	TYPE:	CHECK	RECEIVED:	12/19/2011	
	CHECK NO:	1185			
	NAME:	CAVETT, JASON 1944 W THUNDERBIRD RD APT.148 PHOENIX AZ 85023 US			

REMARKS

This receipt was generated by the automated BLM Collections and Billing System and is a paper representation of a portion of the official electronic record contained therein.

J. Cavett
1901 E. Apache Blvd.
#354
Tempe, AZ 85281

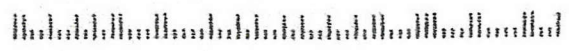
PHOENIX, AZ 852
15 DEC 2011 PM 4 T



AZ BLM
c/o Claims & records
One No. Central ave.
Phoenix, AZ
85004

RECEIVED
BLM AZ STATE OFFICE
2011 DEC 16 PM 2:55
PHOENIX, ARIZONA

85004+4427



UNITED STATES
DEPARTMENT OF THE INTERIOR
BUREAU OF LAND MANAGEMENT

MAINTENANCE FEE WAIVER CERTIFICATION

AT

FORM APPROVED
OMB NO. 1004-0114

Expires: August 31, 2013
473 AMC 369496
AMC 371752

SEE INSTRUCTIONS ON PAGE 2

- This small miner waiver is filed for the assessment year beginning on September 1, 2011 and ending on September 1, 2012.
- The undersigned and all related parties owned ten or fewer mining claims, mill, or tunnel sites located and maintained on Federal lands in the United States of America on September 1, 2011.
- The undersigned have performed the assessment work required by law for each mining claim listed prior to filing this waiver and understand that by filing this form, an affidavit of assessment work must be recorded by the December 30th following the filing of this waiver.
- The undersigned understand that if the assessment work obligation has not yet come due under 30 U.S.C. 28 (for those claims in their first assessment year only), a notice of intent to hold reciting this condition must be recorded by the December 30th following the filing of this waiver.
- The undersigned understand that mill and tunnel sites may also be listed upon this waiver and be waived from payment of the maintenance fee, and that a notice of intent to hold for these sites is required to be recorded by the December 30th immediately following the filing of this waiver.
- The undersigned understand and acknowledge that pursuant to 43 U.S.C. 1212 and 18 U.S.C. 1001, the filing or recording of a false, fictitious, or fraudulent document with the Bureau of Land Management may result in a fine of up to \$250,000, a prison term not to exceed five years, or both.
- The mining claims, mill or tunnel sites for which this waiver from payment of the maintenance fees is requested are:

CLAIM OR SITE NAME	BLM RECORDATION SERIAL NUMBER
1. Amber Starlight ✓	369 496
2. Emerald Promise	369 497
3. Jade Moonlight	369 498
4. Luz de Estrella	369 499
5. Manera de Luna	369 500
6. Overlook	369 501
7. Reward for Endurance	369 502
8. Sendero del Sol	369 503
9. Low Dome	371 752
10.	

The owner(s) (claimants) of the above mining claims and sites are:

Jason Cavett

(Owner's Name - Please Print)

J. Cavett

(Owner's Signature)

1901 E. Apache blvd, #354

(Street or P.O. Box)

Tempe

(City)

AZ

(State)

85281

(Zip Code)

Mike Tilton

(Owner's Name - Please Print)

Mike Tilton

(Owner's Signature)

1013 South 26th St

(Street or P.O. Box)

Fort Dodge

(City)

IA

(State)

50501

(Zip Code)

(Owner's Name - Please Print)

(Owner's Signature)

(Street or P.O. Box)

(City)

(State)

(Zip Code)

(Continued on page 2)

ENTERED IN COMPUTER

RE 8-6-11

When Recorded Return Document to:

Jason Cavett
1901 E. Apache Blvd, #354
Tempe, AZ 85281

Amc 369496

371752

Check here is this is a change of address.

Telephone: 480-474-7387

E-mail address: jacavett_85022@yahoo.com

AFFIDAVIT OF PERFORMANCE OF ANNUAL WORK

1. State of Arizona, County of Maricopa ss:

2. I (Name) Jason Cavett

3. Reside at (Address) 1901 E. Apache Blvd, #354

City Tempe County Maricopa

BLM
Date
Stamp

State AZ Zip 85281 being duly sworn, depose and say that I am a citizen of the United States, more than eighteen years of age, and that all of the facts set forth in this affidavit, subject to the provisions and penalties of 18 U.S.C. 1001 pertaining to the filing of false, fictitious, or fraudulent statements with the United States, are true and correct according to the best of my knowledge, information and belief.

4. Owner's name and address (If not shown in Items 1-3 above). _____

5. That I am personally acquainted with the mining claim(s). The work and improvements were made by and at the expense of the owner(s) of said claim(s). Said contiguous group of claims, listed on this document, are situated in the

_____ (optional) Mining District; Yavapai County, Arizona.

Line No.	AMC NUMBER	CLAIM/SITE NAME	COUNTY RECORDER DATA (If available)	TWP	RNG	SEC
1	369 496	Amber Starlight		7 N	2 W	18
2	369 497	Emerald Promise		7 N	2 W	18
3	369 498	Jade Moonlight		7 N	2 W	18
4	369 499	Luz de Estrella		7 N	2 W	18
5	369 500	Manera de Luna		7 N	2 W	18
6	369 501	Overlook		7 N	2 W	18

ENTERED INTO COMPUTER
JAN 11 2011 PB

RECEIVED
BLM
DEC 30 P 11

BLM
Date
Stamp

7	369 502	Reward for Endurance		7N	2W	1B
8	369 503	Sendero del Sol		7N	2W	1B
9	371 752	Low Dome		7N	2W	1B
10						

6. That between the dates starting at 12 o'clock noon on September 1, 2010 and ending at 12 o'clock noon on September 1, 2010 at least \$ 1450 dollars worth of work and improvements were done and performed upon said claim(s) or upon one or more of a contiguous group of claims for the benefit of all, wholly or partly outside of a contiguous group of claims for the benefit of all, not including the location work.

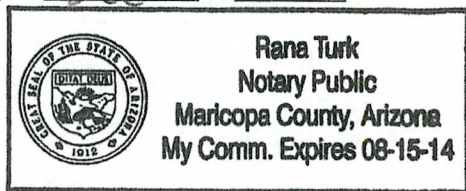
7. That the following persons were employed to perform the work and improvements described herein: Jason Cavett

8. That the work and improvements performed were: Sampling, Terrain modeling, digitizing

9. Dated: 12-28-10 Signature: J. Cavett

SUBSCRIBED AND SWORN TO before me, a Notary Public, this 28 day of Dec 20 10

By: Rana Turk
 Notary Public Rana Turk
 My Commission Expires 08/15/2014



No. of Claims: 9 x \$10 = 90.00
 Check No.: _____ Init. SPJ
 Receipt No.: 2272122
 For BLM Use Only

Bureau of Land Management
 Arizona State Office
www.az.blm.gov

United States Department of the Interior
 Bureau of Land Management
 LANDS/RECREATION & PLANNING
 ONE N CENTRAL AVE
 PHOENIX, AZ 85004 -2203
 Phone:

Receipt

No: 2272122

Transaction #: 2343867		ENTERED INTO COMPUTER JAN 11 2011 <i>RS</i>
Date of Transaction: 01/03/2011		
CUSTOMER:		
JASON CAVETT 1944 W THUNDERBIRD RD APT 148 PHOENIX, AZ 85023-6336 US		

LINE #	QTY	DESCRIPTION	REMARKS	UNIT PRICE	TOTAL
1	1.00	LOCATABLE MINERALS / MINING CLAIMS-NOT NEW-UNADJUD, ONE AUTH NO. ONLY / MINING CLAIM MONEY RECEIVED CASES: AMC369496/\$90.00	POL-9	- n/a -	90.00
TOTAL:					\$90.00

PAYMENT INFORMATION					
1	AMOUNT:	90.00	POSTMARKED:	12/28/2010	
	TYPE:	CHECK	RECEIVED:	12/30/2010	
	CHECK NO:	1163			
	NAME:	CAVETT, JASON 1944 W THUNDERBIRD RD APT 148 PHOENIX AZ 85023-6336 US			

REMARKS

This receipt was generated by the automated BLM Collections and Billing System and is a paper representation of a portion of the official electronic record contained therein.


Cavett
1901 E. Apache Blvd.
#354
Tempe, AZ
85281

RECEIVED
BLM SERVICE OFFICE


2010 DEC 30 P 1:20

PHOENIX, ARIZONA

CERTIFIED MAIL™



7010 0290 0002 5569 2149



1000


85004

U.S. POSTAGE
PAID
TEMPE, AZ
85281
DEC 29, 10
AMOUNT

\$2.80
00060051-06

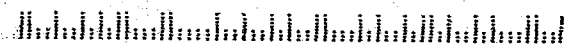


USA FIRST-CLASS FOREVER



BLM
1 N. Central ave
c/o Claims & Records
Phoenix, AZ
85004

8500432322



327

AMC 369 496
FORM APPROVED 371 752
OMB NO. 1004-0114
Expires: February 28, 2010 373 096

AA

MAINTENANCE FEE WAIVER CERTIFICATION

SEE INSTRUCTIONS ON REVERSE

1. This small miner waiver is filed for the assessment year beginning at noon on September 1, ~~2008~~ and ending at noon on September 1, ~~2009~~.
2. The undersigned and all related parties owned ten or fewer mining claims, mill, or tunnel sites located and maintained on Federal lands in the United States of America on September 1, ~~2009~~.
3. The undersigned have performed the assessment work **required by law** for each mining claim listed **prior to filing this waiver** and understand that by filing this form; an affidavit of assessment work **must** be recorded by the December 30th following the filing of this waiver.
4. The undersigned understand that if the assessment work obligation has not yet come due under 30 U.S.C. 28 (for those claims in their first assessment year only); a notice of intent to hold reciting this condition **must** be recorded by the December 30th following the filing of this waiver.
5. The undersigned understand that mill and tunnel sites may also be listed upon this waiver and be waived from payment of the maintenance fee; and that a notice of intent to hold for these sites is required to be recorded by the December 30th immediately following the filing of this waiver.
6. The undersigned understand and acknowledge that pursuant to 43 U.S.C. 1212 and 18 U.S.C. 1001; the filing or recording of a false, fictitious, or fraudulent document with the Bureau of Land Management may result in a fine of up to \$250,000, a prison term not to exceed five years, or both.
7. The mining claims, mill or tunnel sites for which this waiver from payment of the maintenance fees is requested are:

CLAIM OR SITE NAME	BLM RECORDATION SERIAL NUMBER
1. <i>Amber Starlight</i>	369 496
2. <i>Emerald Promise</i>	369 497
3. <i>Jade Moonlight</i>	369 498
4. <i>Luz de Estrella</i>	369 499
5. <i>Manera de Luna</i>	369 500
6. <i>Overlook</i>	369 501
7. <i>Reward For Endurance</i>	369 502
8. <i>Sendero del Sol</i>	369 503
9. <i>Low Dome</i>	371 752
10. <i>Maverick</i>	373 096 <i>closed</i>

The owner(s) (claimants) of the above mining claims and sites are:

Jason Cavett

(Owner's Name - Please Print)

1901 E. Apache Blvd, #354

(Street or P.O. Box)

Tempe

(City)

AZ

(State)

85281

(Zip Code)

J. Cavett

(Owner's Signature)

Mike Tilton

(Owner's Name - Please Print)

1460 West Bora Bora

(Street or P.O. Box)

West Jordan

(City)

UT

(State)

84084

(Zip Code)

Mike Tilton

(Owner's Signature)

(Owner's Name - Please Print)

(Street or P.O. Box)

(City)

(State)

(Zip Code)

(Owner's Signature)

RECEIVED
BLM AZ STATE OFFICE
2009 SEP -1 P 12:55
PHOENIX, ARIZONA

(Continued on page 2)



When Recorded Return Document to:

Jason Cavett
1901 E. Apache Blvd, #354
Tempe, AZ 85281



AMC 369496
371752

Check here if this is a change of address.

Telephone: 480 228 2821

E-mail address: Jacavett_85022@yahoo.com


AFFIDAVIT OF PERFORMANCE OF ANNUAL WORK

1. State of Arizona, County of Maricopa ss:

2. I (Name) Jason Cavett

3. Reside at (Address) 1901 E. Apache Blvd, #354

City Tempe County Maricopa



State AZ Zip 85281 being duly sworn, depose and say that I am a citizen of the United States, more than eighteen years of age, and that all of the facts set forth in this affidavit, subject to the provisions and penalties of 18 U.S.C. 1001 pertaining to the filing of false, fictitious, or fraudulent statements with the United States, are true and correct according to the best of my knowledge, information and belief.

4. Owner's name and address (if not shown in Items 1-3 above): _____

5. That I am personally acquainted with the mining claim(s). The work and improvements were made by and at the expense of the owner(s) of said claim(s). Said contiguous group of claims, listed on this document, are situated in the

(optional) Mining District; Yavapai County, Arizona.

Line No.	AMC NUMBER	CLAIM/SITE NAME	COUNTY RECORDER DATA (if available)	TWP	RNG	SEC
1	369 496	Amber Starlight		7 N	2 W	18
2	-497	Emerald Promise		7 N	2 W	18
3	-498	Jade Moonlight		7 N	2 W	18
4	-499	Luz de Estrella		7 N	2 W	18
5	-500	Manera de Luna		7 N	2 W	18
6	-501	Overlook		7 N	2 W	18



AFFIDAVIT OF PERFORMANCE OF ANNUAL WORK – page 2

BLM
Date
Stamp

RECEIVED
ARIZONA STATE OFFICE
2009 OCT 15 A 8:51
PHOENIX, ARIZONA

7	369 502	Reward for Endurance		7N	2W	18
8	-503	Sendero del Sol		7N	2W	18
9	371 752	Low Dome		7N	2W	18
10						

6. That between the dates starting at 12 o'clock noon on September 1, 20 ___ and ending at 12 o'clock noon on September 1, 20 ___ at least \$ _____ dollars worth of work and improvements were done and performed upon said claim(s) or upon one or more of a contiguous group of claims for the benefit of all, wholly or partly outside of a contiguous group of claims for the benefit of all, not including the location work.

7. That the following persons were employed to perform the work and improvements described herein: _____
Jason Cavett

8. That the work and improvements performed were: Data collection, Photography, terrain profiling & modeling

9. Dated: 10-10-09 Signature: J. Cavett

SUBSCRIBED AND SWORN TO before me, a Notary Public, this 10th day of October 20 09.

By: Jason Cavett

Notary Public T. Multz

My Commission Expires 10-23-2012



Bureau of Land Management
Arizona State Office
www.az.blm.gov

No. of Claims: 9 x \$10 = 90
Check No.: 426 Init. SPJ
Receipt No.: 2020496
For BLM Use Only

Form: MCF108
Revised Jan. 2006
Page 2 of 2

United States Department of the Interior
Bureau of Land Management
 BUSINESS & SUPPORT SVCS DIV
 ONE N CENTRAL AVE SUITE 800
 PHOENIX, AZ 85004 -4427
 Phone: (602) 417-9200

Receipt

No: 2020496

Transaction #: 2085483	
Date of Transaction: 10/19/2009	
CUSTOMER:	JASON E CAVETT 1901 E APACHE BLVD APT 354 TEMPE,AZ 85281-7534 US

LINE #	QTY	DESCRIPTION	REMARKS	UNIT PRICE	TOTAL
1	1.00	LOCATABLE MINERALS / MINING CLAIMS-NOT NEW-UNADJUD,ONE AUTH NO. ONLY / MINING CLAIM MONEY RECEIVED CASES: AMC369496/\$90.00	POL	- n/a -	90.00
TOTAL:					\$90.00

PAYMENT INFORMATION			
1	AMOUNT:	90.00	POSTMARKED: 10/10/2009
	TYPE:	CHECK	RECEIVED: 10/15/2009
	CHECK NO:	1126	
	NAME:	CAVETT, JASON 1901 E APACHE BLVD APT 354 TEMPE AZ 85281-7534 US	

REMARKS

This receipt was generated by the automated BLM Collections and Billing System and is a paper representation of a portion of the official electronic record contained therein.

Amc 369496

Amc 371752

Amc 389341

When Recorded Return Document to:
JASON CAUETT
1944 W. Thunderbird Rd, #148
Phoenix, AZ, 85023

Check here is this is a change of address.
Telephone: _____
E-mail address: _____

AFFIDAVIT OF PERFORMANCE OF ANNUAL WORK

1. State of Arizona, County of Yavapai ss:
2. I (Name) Jason Cavett
3. Reside at (Address) 1944 W. Thunderbird Rd, #148

RECEIVED
BLM AZ STATE OFFICE
2008 DEC 16 A 8:58
PHOENIX, ARIZONA
BLM Date Stamp

City Phoenix County Maricopa

State AZ Zip 85023 being duly sworn, depose and say that I am a citizen of the United States, more than eighteen years of age, and that all of the facts set forth in this affidavit, subject to the provisions and penalties of 18 U.S.C. 1001 pertaining to the filing of false, fictitious, or fraudulent statements with the United States, are true and correct according to the best of my knowledge, information and belief.

4. Owner's name and address (If not shown in Items 1-3 above). Mike Tilton
1460 W. Bora Bora Dr., West Jordan, UT, 84084

5. That I am personally acquainted with the mining claim(s). The work and improvements were made by and at the expense of the owner(s) of said claim(s). Said contiguous group of claims, listed on this document, are situated in the

(optional) Mining District: Yavapai County, Arizona.

Line No.	AMC NUMBER	CLAIM/SITE NAME	COUNTY RECORDER DATA (If available)	TWP	RNG	SEC
1	369496	Amber Starlight		7N	2W	18
2	369497	Emerald Promise		7N	2W	18
3	369498	Jade Moonlight		7N	2W	18
4	369499	Luz de Estrella		7N	2W	18
5	369500	Manera de Luna		7N	2W	18
6	369501	Overlook		7N	2W	18

1/14/08
ENTERED INTO COMPUTER

RECEIVED
BLM AZ STATE OFFICE

2008 DEC 16 A 8:58
PHOENIX, ARIZONA

BLM
Date
Stamp

7	369 502	Reward for Endurance		7N	2W	18
8	369 503	Sendero del Sol		7N	2W	18
9	371 752	Low Dome		7N	2W	18
10						

6. That between the dates starting at 12 o'clock noon on September 1, 20 08 at least \$ 1,080 dollars worth of work and improvements were done and performed upon said claim(s) or upon one or more of a contiguous group of claims for the benefit of all, wholly or partly outside of a contiguous group of claims for the benefit of all, not including the location work.

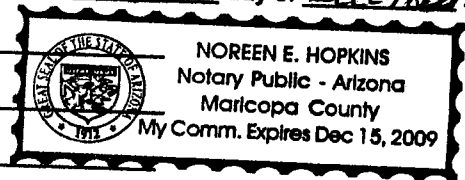
7. That the following persons were employed to perform the work and improvements described herein: Jason Cavett

8. That the work and improvements performed were: Photography, terrain modeling, sampling & assaying

9. Dated: 12-7-08 Signature: J. Cavett / J. Cavett / Mike Tilton

SUBSCRIBED AND SWORN TO before me, a Notary Public, this 7th day of December 2008

By: Jason Cavett
Notary Public Noreen E. Hopkins
My Commission Expires 12/15/09




Bureau of Land Management
Arizona State Office
www.az.blm.gov

No. of Claims: 9 x \$10 = \$90
Check No.: 6125 Init. SPB
Receipt No.: 1841604
For BLM Use Only

Subscribed and sworn to affirmed before me in the County of Salt Lake State of Utah this 12th day of December of 2008 month year

by: MIKE TILTON
[Signature]
Notary Public

Form: MCF108
Revised Jan. 2006
Expires 5/16/12 Page 2 of 2



NOTICE OF INTENTION TO HOLD MINING CLAIMS/SITES

When Recorded Return Document to:

JASON CAVETT
1944 W. Thunderbird Rd., #148
Phoenix, AZ, 85023

RECEIVED
 BLM AZ STATE OFFICE
 PHOENIX, ARIZONA
 2008 DEC 16 A 8:58
 BLM
 Date
 Stamp

Check here if this is a change of address.
 Telephone: _____
 E-mail Address _____

I (We) intend to hold the claims(s) and/or site(s) listed below for the calendar year 2009, and I (We) have filed or will file a Notice of Intent to Hold in the county where the claim (s) is located.

Reason for filing a Notice of Intent to Hold instead of an assessment work filing (check one):

- Maintenance fee was paid to maintain claim(s) during this assessment year.
- Mill or tunnel sites.
- Claim(s) was located during the current assessment year.
- BLM has deferred assessment work (attach copy of decision granting deferment, or pending petition for deferment including date petition was filed.)

Line No.	AMC NUMBER	CLAIM/SITE NAME	COUNTY RECORDER DATA (if available)	TWP	RNG	SEC
1	389341	Maverick 2		7N	2W	9
2						
3						
4						
5						
6						
7						
8						
9						
10						

NOTICE OF INTENTION TO HOLD MINING CLAIMS/SITES
page 2

RECEIVED
BLM AZ STATE OFFICE
2008 DEC 16 A 8:58
PHOENIX, ARIZONA
BLM
Date
Stamp

1. State of Arizona, County of Yavapai
2. I (Name) Jason CAVETT
3. Reside at (Address) 1944 W. Thunderbird Rd, #148
City Phoenix County Maricopa State AZ Zip 85023 being duly sworn, depose and say that I am a citizen of the United States, more than eighteen years of age, that all of the facts set forth in this notice, subject to the provisions and penalties of 18 U.S.C. 1001 pertaining to the filing of false, fictitious, or fraudulent statements with the United States, are true and correct according to the best of my knowledge, information and belief.
4. Owner's name and address (if not shown in Items 1-3 above). Mike Tilton
1460 W. Bora Bora Dr., West Jordan, UT, 84084
5. Dated: 12-7-08 Signature: J. Cavett

Bureau of Land Management
Arizona State Office
www.az.blm.gov

No. of Claims: 1 x \$10 = \$10
Check No: 6125 Init. SP28
Receipt No.: 1841604
For BLM Use Only

United States Department of the Interior
Bureau of Land Management
 BUSINESS & SUPPORT SVCS DIV
 ONE N CENTRAL AVE SUITE 800
 PHOENIX, AZ 85004 -4427
 Phone: (602) 417-9200

Receipt

No: 1841604

Transaction #: 1901145	
Date of Transaction: 12/17/2008	
CUSTOMER:	JASON CAVETT 1944 W THUNDERBIRD RD APT 148 PHOENIX, AZ 85023-6336 US

LINE #	QTY	DESCRIPTION	REMARKS	UNIT PRICE	TOTAL
1	1.00	LOCATABLE MINERALS / MINING CLAIMS-NOT NEW-UNADJUD, ONE AUTH NO. ONLY / MINING CLAIM MONEY RECEIVED CASES: AMC389341/\$100.00	NOI	- n/a -	100.00
TOTAL:					\$100.00

PAYMENT INFORMATION					
1	AMOUNT:	100.00	POSTMARKED:	12/12/2008	
	TYPE:	CHECK	RECEIVED:	12/16/2008	
	CHECK NO:	6125			
	NAME:	TILTON, MIKE 1460 BORA BORA DRIVE WEST JORDAN UT 84084 US			

REMARKS

This receipt was generated by the automated BLM Collections and Billing System and is a paper representation of a portion of the official electronic record contained therein.

UNITED STATES DEPARTMENT OF THE INTERIOR
BUREAU OF LAND MANAGEMENT

JMC

Amc 389341
Amc 369496
Amc 371752

FORM APPROVED
OMB NO. 1004-0114
Expires: February 28, 2010

198

MAINTENANCE FEE WAIVER CERTIFICATION

SEE INSTRUCTIONS ON REVERSE

1. This small miner waiver is filed for the assessment year beginning at noon on September 1, ~~2008~~ and ending at noon on September 1, 2009.
2. The undersigned and all related parties owned ten or fewer mining claims, mill, or tunnel sites located and maintained on Federal lands in the United States of America on September 1, 08.
3. The undersigned have performed the assessment work **required by law** for each mining claim listed **prior to filing this waiver** and understand that by filing this form; an affidavit of assessment work **must** be recorded by the December 30th following the filing of this waiver.
4. The undersigned understand that if the assessment work obligation has not yet come due under 30 U.S.C. 28 (for those claims in their first assessment year only); a notice of intent to hold reciting this condition **must** be recorded by the December 30th following the filing of this waiver.
5. The undersigned understand that mill and tunnel sites may also be listed upon this waiver and be waived from payment of the maintenance fee; and that a notice of intent to hold for these sites is required to be recorded by the December 30th immediately following the filing of this waiver.
6. The undersigned understand and acknowledge that pursuant to 43 U.S.C. 1212 and 18 U.S.C. 1001; the filing or recording of a false, fictitious, or fraudulent document with the Bureau of Land Management may result in a fine of up to \$250,000, a prison term not to exceed five years, or both.
7. The mining claims, mill or tunnel sites for which this waiver from payment of the maintenance fees is requested are:

CLAIM OR SITE NAME	BLM RECORDATION SERIAL NUMBER
1. Amber Starlight	Amc 369 496
2. Emerald Promise	Amc 369 497
3. Jade Moonlight	Amc 369 498
4. Luz de Estrella	Amc 369 499
5. Manura de Luna	Amc 369 500
6. Overlook	Amc 369 501
7. Reward for Endurance	Amc 369 502
8. Sendero del Sol	Amc 369 503
9. Low Dome	Amc 371 752
10. Maverick 2	Amc 389 341

The owner(s) (claimants) of the above mining claims and sites are:

Jason Cavett
(Owner's Name - Please Print)
1944 W. Thunderbird, #148
(Street or P.O. Box)
Phoenix AZ 85023
(City) (State) (Zip Code)

J. Cavett
(Owner's Signature)

Mike Tilton
(Owner's Name - Please Print)
1460 W. Bora Bora Dr
(Street or P.O. Box)
West Jordan UT 84084
(City) (State) (Zip Code)

Mike Tilton
(Owner's Signature)

RECEIVED
BLM AZ STATE OFFICE
2008 AUG 26 P 2:23
PHOENIX, ARIZONA

(Owner's Name - Please Print)

(Street or P.O. Box)

(City) (State) (Zip Code)

(Owner's Signature)

(Continued on page 2)

ENTERED INTO COMPUTER
9/8/08 AB

AMC 373096
 AMC 369496
 AMC 371752

NOTICE OF INTENTION TO HOLD MINING CLAIMS/SITES

When Recorded Return Document to:

Jason CAUETT
1944 W. Thunderbird, #148
Phoenix, AZ, 85023

RECEIVED
 BLM, AZ STATE OFFICE
 2007 DEC 12 A 8:43
 PHOENIX, ARIZONA
 BLM
 Date
 Stamp

Check here if this is a change of address.

Telephone: 602-978-0204

E-mail Address Jacavett_85022@yahoo.com

I (We) intend to hold the claims(s) and/or site(s) listed below for the calendar year 2008, and I (We) have filed or will file a Notice of Intent to Hold in the county where the claim (s) is located.

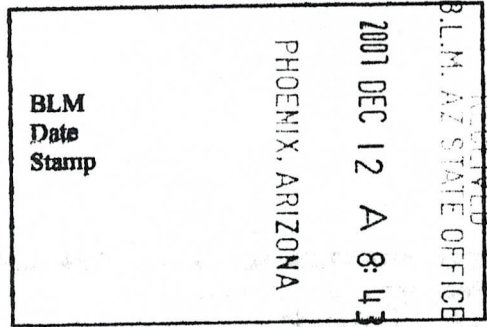
Reason for filing a Notice of Intent to Hold instead of an assessment work filing (check one):

- Maintenance fee was paid to maintain claim(s) during this assessment year.
- Mill or tunnel sites.
- Claim(s) was located during the current assessment year.
- BLM has deferred assessment work (attach copy of decision granting deferment, or pending petition for deferment including date petition was filed.)

Line No.	AMC NUMBER	CLAIM/SITE NAME	COUNTY RECORDER DATA (if available)	TWP	RNG	SEC
1	373 096	Maverick		7N	2W	9
2						
3						
4						
5						
6						
7						
8						
9						
10						

RE 1/2/2008

NOTICE OF INTENTION TO HOLD MINING CLAIMS/SITES
page 2



1. State of Arizona, County of Maricopa

2. I (Name) Jason Cavett

3. Reside at (Address) 1944 W. Thunderbird, #148

City Phoenix County Maricopa State AZ Zip 85023 being duly sworn, depose and say that I am a citizen of the United States, more than eighteen years of age, that all of the facts set forth in this notice, subject to the provisions and penalties of 18 U.S.C. 1001 pertaining to the filing of false, fictitious, or fraudulent statements with the United States, are true and correct according to the best of my knowledge, information and belief.

4. Owner's name and address (if not shown in Items 1-3 above). _____

5. Dated: 12-8-07 Signature: J. Cavett

Bureau of Land Management
Arizona State Office
www.az.blm.gov

No. of Claims:	<u>1</u>	x \$10 =	<u>\$10</u>
Check No:	<u>1124</u>	Init	<u>JC</u>
Receipt No.:	<u>1621170</u>		
For BLM Use Only			

When Recorded Return Document to:

Jason Cavett
1944 W. Thunderbird, #148
Phoenix, AZ. 85023

Check here is this is a change of address.

Telephone: 602-978-0204

E-mail address: jacavett_85022@yahoo.com

AFFIDAVIT OF PERFORMANCE OF ANNUAL WORK

1. State of Arizona, County of Maricopa ss:

2. I (Name) Jason Cavett

3. Reside at (Address) 1944 W. Thunderbird, #148

City Phoenix County Maricopa

RECEIVED
BLM, AZ STATE OFFICE
2001 DEC 12 A 8:43
PHOENIX, ARIZONA
BLM
Date
Stamp

State AZ Zip 85023 being duly sworn, depose and say that I am a citizen of the United States, more than eighteen years of age, and that all of the facts set forth in this affidavit, subject to the provisions and penalties of 18 U.S.C. 1001 pertaining to the filing of false, fictitious, or fraudulent statements with the United States, are true and correct according to the best of my knowledge, information and belief.

4. Owner's name and address (if not shown in Items 1-3 above), _____

5. That I am personally acquainted with the mining claim(s). The work and improvements were made by and at the expense of the owner(s) of said claim(s). Said contiguous group of claims, listed on this document, are situated in the _____

(optional) Mining District; Yavapai County, Arizona.

Line No.	AMC NUMBER	CLAIM/SITE NAME	COUNTY RECORDER DATA (if available)	TWP	RNG	SEC
1	369 496	Amber Starlight		7N	2W	18
2	-497	Emerald Promise		7N	2W	18
3	-498	Jade Moonlight		7N	2W	18
4	-499	Luz de Estrella		7N	2W	18
5	-500	Manera de Luna		7N	2W	18
6	-501	Overlook		7N	2W	18

AFFIDAVIT OF PERFORMANCE OF ANNUAL WORK – page 2

RECEIVED
BLM, AZ STATE OFFICE

2007 DEC 12 A 8:43
PHOENIX, ARIZONA

BLM
Date
Stamp

7	369 502	Reward for Endurance		T7N	R2W	Sec. 18
8	-503	Sendero del Sol		7N	2W	18
9	371-752	Low Dome		7N	2W	18
10						

6. That between the dates starting at 12 o'clock noon on September 1, 2006 and ending at 12 o'clock noon on September 1, 2007 at least \$ 2,200 dollars worth of work and improvements were done and performed upon said claim(s) or upon one or more of a contiguous group of claims for the benefit of all, wholly or partly outside of a contiguous group of claims for the benefit of all, not including the location work.

7. That the following persons were employed to perform the work and improvements described herein: Jason Cavett, Mita Tilton, Danny Cavett

8. That the work and improvements performed were: Boulder relocation, site & access planning & layout, photography for same & marketing prospects, GPS Survey & mapping

9. Dated: 12-8-07 Signature: J. Cavett

SUBSCRIBED AND SWORN TO before me, a Notary Public, this 10th day of December 2007

By: Jason Cavett
Notary Public April L Diley
My Commission Expires 6-29-2011



Bureau of Land Management
Arizona State Office
www.az.blm.gov

No. of Claims: 9 x \$10 = \$90
Check No.: 1123 Init. SDS
Receipt No.: 1621170
For BLM Use Only

Form: MCF108
Revised Jan. 2006
Page 2 of 2

United States Department of the Interior
Bureau of Land Management
 BUSINESS & SUPPORT SVCS DIV
 ONE N CENTRAL AVE SUITE 800
 PHOENIX, AZ 85004 -4427
 Phone: (602) 417-9200

Receipt

No: 1621170

Transaction #: 1674325	
Date of Transaction: 12/14/2007	
CUSTOMER:	JASON CAVETT 1944 W THUNDERBIRD APT. 148 PHOENIX,AZ 85023

LINE #	QTY	DESCRIPTION	REMARKS	UNIT PRICE	TOTAL
1	1.00	LOCATABLE MINERALS / MINING CLAIMS-NOT NEW-UNADJUD,ONE AUTH NO. ONLY / MINING CLAIM MONEY RECEIVED (455) CASES: AMC373096/\$100.00	POL/NOI	- n/a -	100.00
TOTAL:					\$100.00

PAYMENT INFORMATION			
1	AMOUNT:	\$90.00	POSTMARKED: 12/10/07 0:00
	TYPE:	CHECK	RECEIVED: 12/12/2007
	CHECK NO:	1123	
	NAME:	CAVETT, JASON E 1944 W THUNDERBIRD APT. 148 PHOENIX AZ 85023	
2	AMOUNT:	\$10.00	POSTMARKED: 12/10/07 0:00
	TYPE:	CHECK	RECEIVED: 12/12/2007
	CHECK NO:	1124	
	NAME:	CAVETT, JASON E 1944 W THUNDERBIRD APT. 148 PHOENIX AZ 85023	

REMARKS

This receipt was generated by the automated BLM Collections and Billing System and is a paper representation of a portion of the official electronic record contained therein.

UNITED STATES
DEPARTMENT OF THE INTERIOR
BUREAU OF LAND MANAGEMENT

MAINTENANCE FEE WAIVER CERTIFICATION

Amc 37752 574
Amc 369496

FORM APPROVED
OMB NO. 1004-0114
Expires: February 28, 2010

SEE INSTRUCTIONS ON PAGE 2

1. This small miner waiver is filed for the assessment year beginning at noon on September 1, 2006 and ending at noon on September 1, 2007.
2. The undersigned and all related parties owned ten or fewer mining claims, mill, or tunnel sites located and maintained on Federal lands in the United States of America on September 1, 2007.
3. The undersigned have performed the assessment work required by law for each mining claim listed prior to filing this waiver and understand that by filing this form; an affidavit of assessment work must be recorded by the December 30th following the filing of this waiver.
4. The undersigned understand that if the assessment work obligation has not yet come due under 30 U.S.C. 28 (for those claims in their first assessment year only); a notice of intent to hold reciting this condition must be recorded by the December 30th following the filing of this waiver.
5. The undersigned understand that mill and tunnel sites may also be listed upon this waiver and be waived from payment of the maintenance fee; and that a notice of intent to hold for these sites is required to be recorded by the December 30th immediately following the filing of this waiver.
6. The undersigned understand and acknowledge that pursuant to 43 U.S.C. 1212 and 18 U.S.C. 1001; the filing or recording of a false, fictitious, or fraudulent document with the Bureau of Land Management may result in a fine of up to \$250,000, a prison term not to exceed five years, or both.
7. The mining claims, mill or tunnel sites for which this waiver from payment of the maintenance fees is requested are:

CLAIM OR SITE NAME	BLM RECORDATION SERIAL NUMBER
1. Amber Starlight	Amc 369 496
2. Emerald Promise	369 497
3. Jade Moonlight	369 498
4. Luz de Estrella	369 499
5. Manera de Luna	369 500
6. Overlook	369 501
7. Reward for Endurance	369 502
8. Sendero del Sol	369 503
9. Low Dome	371 752
10.	

The owner(s) (claimants) of the above mining claims and sites are:

Jason Cavett
(Owner's Name - Please Print)
1944 W. Thunderbird, apt. 148,
(Street or P.O. Box)
Phoenix AZ 85023
(City) (State) (Zip Code)

J. Cavett
(Owner's Signature)

Mike Tilton
(Owner's Name - Please Print)
1460 West Bora Bora
(Street or P.O. Box)
West Jordan UT 84084
(City) (State) (Zip Code)

Mike Tilton
(Owner's Signature)

(Owner's Name - Please Print)
(Street or P.O. Box)
(City) (State) (Zip Code)

(Owner's Signature)

(Continued on page 2)

RECEIVED
BUREAU OF
LAND MANAGEMENT
2007 AUG 24 P 2:57
ARIZONA
STATE OFFICE
PHOENIX, ARIZONA

ENTERED INTO COMPUTER
9/21/07 ab

When Recorded Return Document to:

Jason CAUETT
1944 W. Thunderbird, apt. 148
Phoenix, AZ 85023

Check here is this is a change of address.

Telephone: (602) 978-0204

E-mail address: Jacavett_85022@yahoo.com

AMC 369496
371752

AFFIDAVIT OF PERFORMANCE OF ANNUAL WORK

1. State of Arizona, County of Maricopa ss:

2. I (Name) Jason CAUETT

3. Reside at (Address) 1944 W. Thunderbird, apt. 148

City Phoenix County Maricopa

RECEIVED
BLM. AZ STATE OFFICE
2006 NOV 16 A 9:10
PHOENIX, ARIZONA
BLM
Date
Stamp

State AZ Zip 85023 being duly sworn, depose and say that I am a citizen of the United States, more than eighteen years of age, and that all of the facts set forth in this affidavit, subject to the provisions and penalties of 18 U.S.C. 1001 pertaining to the filing of false, fictitious, or fraudulent statements with the United States, are true and correct according to the best of my knowledge, information and belief.

4. Owner's name and address (If not shown in Items 1-3 above).

5. That I am personally acquainted with the mining claim(s). The work and improvements were made by and at the expense of the owner(s) of said claim(s). Said contiguous group of claims, listed on this document, are situated in the

(optional) Mining District; Yavapai County, Arizona.

Line No.	AMC NUMBER	CLAIM/SITE NAME	COUNTY RECORDER DATA (If available)	TWP	RNG	SEC
1	369 496	Amber Starlight		7N	2W	18
2	-497	Emerald Promise		7N	2W	18
3	-498	Jade Moonlight		7N	2W	18
4	-499	Luz de Estrella		7N	2W	18
5	-500	Manana de Luna		7N	2W	18
6	-501	Overlook		7N	2W	18

BLM
Date
Stamp

2006 NOV 16 A 9:10
PHOENIX, ARIZONA

RECEIVED
B.L.M. AZ STATE OFFICE

7	369 502	Reward for Endurance		7N	2w	18
8	-503	Sendero del Sol		7N	2w	18
9	371 752	Low Dome		7N	2w	18
10						

6. That between the dates starting at 12 o'clock noon on September 1, 2005 and ending at 12 o'clock noon on September 1, 2006 at least \$ 1,195 dollars worth of work and improvements were done and performed upon said claim(s) or upon one or more of a contiguous group of claims for the benefit of all, wholly or partly outside of a contiguous group of claims for the benefit of all, not including the location work.

7. That the following persons were employed to perform the work and improvements described herein: Jason CAUETT

8. That the work and improvements performed were: jeep path improvement, survey for access, data collection


9. Dated: Nov, 12 2006 Signature: J. Cavett

SUBSCRIBED AND SWORN TO before me, a Notary Public, this 13 day of November 2006

By: Jason Cavett

Notary Public Michael Van Horn

My Commission Expires 12/26/09



Bureau of Land Management
Arizona State Office
www.az.blm.gov

No. of Claims: 9 x \$10 = 90
 Check No.: _____ Init. _____
 Receipt No.: _____
 For BLM Use Only

Attn: Mary Hyde

We sent \$10 w/
our Maintenance fee
Waiver.

Please apply the \$10 to
these filings,
receipt # 1341053

Labor affidavit = \$90

Intention to Hold = \$10

Credit = \$10

Enclosed : \$90

United States Department of the Interior
Bureau of Land Management
 BUSINESS & SUPPORT SVCS DIV
 ONE N CENTRAL AVE SUITE 800
 PHOENIX, AZ 85004 -4427
 Phone: (602) 417-9200

Receipt

No: 1395396

Transaction #: 1441670	
Date of Transaction: 11/22/2006	
CUSTOMER:	JASON CAVETT 1944 W THUNDERBIRD PHOENIX,AZ 85023

LINE #	QTY	DESCRIPTION	REMARKS	UNIT PRICE	TOTAL
1	1.00	LOCATABLE MINERALS / MINING CLAIMS-NOT NEW-UNADJUD,ONE AUTH NO. ONLY / MINING CLAIM MONEY RECEIVED (455) CASES: AMC369496/\$90.00	POL (9)	- n/a -	90.00
TOTAL:					\$90.00

PAYMENT INFORMATION					
1	AMOUNT:	\$90.00	POSTMARKED:	11/14/2006	
	TYPE:	CHECK	RECEIVED:	11/16/2006	
	CHECK NO:	1058			
	NAME:	CAVETT, JASON E 1944 W THUNDERBIRD PHOENIX AZ 85023			

REMARKS

This receipt was generated by the automated BLM Collections and Billing System and is a paper representation of a portion of the official electronic record contained therein.

UNITED STATES DEPARTMENT OF THE INTERIOR
BUREAU OF LAND MANAGEMENT

635

MAINTENANCE FEE WAIVER CERTIFICATION

AMC 373096

FORM APPROVED
OMB NO. 1004-0114
Expires: December 31, 2006

SEE INSTRUCTIONS ON REVERSE

AMC 371 752

AMC 369496

1. This small miner waiver is filed for the assessment year beginning at noon on September 1, 2005 and ending at noon on September 1, 2006.
2. The undersigned and all related parties owned ten or fewer mining claims, mill, or tunnel sites located and maintained on Federal lands in the United States of America on September 1, 2006.
3. The undersigned have performed the assessment work **required by law** for each mining claim listed **prior to filing this waiver** and understand that by filing this form; an affidavit of assessment work **must** be recorded by the December 30th following the filing of this waiver.
4. The undersigned understand that if the assessment work obligation has not yet come due under 30 U.S.C. 28 (for those claims in their first assessment year only); a notice of intent to hold reciting this condition **must** be recorded by the December 30th following the filing of this waiver.
5. The undersigned understand that mill and tunnel sites may also be listed upon this waiver and be waived from payment of the maintenance fee; and that a notice of intent to hold for these sites is required to be recorded by the December 30th immediately following the filing of this waiver.
6. The undersigned understand and acknowledge that pursuant to 43 U.S.C. 1212 and 18 U.S.C. 1001; the filing or recording of a false, fictitious, or fraudulent document with the Bureau of Land Management may result in a fine of up to \$250,000, a prison term not to exceed five years, or both.
7. The mining claims, mill or tunnel sites for which this waiver from payment of the maintenance fees is requested are:

CLAIM OR SITE NAME	BLM RECORDATION SERIAL NUMBER
1. <u>Amber Starlight</u>	<u>369 496</u>
2. <u>Emerald Promise</u>	<u>369 497</u>
3. <u>Jade Moonlight</u>	<u>369 498</u>
4. <u>Luz de Estrella</u>	<u>369 499</u>
5. <u>Manera de Luna</u>	<u>369 500</u>
6. <u>Overlook</u>	<u>369 501</u>
7. <u>Reward for Endurance</u>	<u>369 502</u>
8. <u>Senduro del Sol</u>	<u>369 503</u>
9. <u>Low Dome</u>	<u>371 752</u>
10. <u>Maverick</u>	<u>373 096</u>

The owner(s) (claimants) of the above mining claims and sites are:

Jason Cavett
(Owner's Name - Please Print)
1944 W. Thunderbird, apt. 148
(Street or P.O. Box)
Phoenix AZ 85023
(City) (State) (Zip Code)

J. Cavett
(Owner's Signature)

PHOENIX, ARIZONA

2006 AUG 22 A 9:38

RECEIVED
BLM AZ STATE OFFICE

Mike Tilton
(Owner's Name - Please Print)
1460 West Bora Bora Dr.
(Street or P.O. Box)
West Jordan UT 84084
(City) (State) (Zip Code)

Mike Tilton
(Owner's Signature)

(Owner's Name - Please Print)
(Street or P.O. Box)
(City) (State) (Zip Code)

(Owner's Signature)

(Continued on page 2)

ENTERED IN COMPUTER

Mlyde

(Owner's Name - Please Print)	(Owner's Signature)		
(Street or P.O. Box)	(City)	(State)	(Zip Code)
(Owner's Name - Please Print)	(Owner's Signature)		
(Street or P.O. Box)	(City)	(State)	(Zip Code)
(Owner's Name - Please Print)	(Owner's Signature)		
(Street or P.O. Box)	(City)	(State)	(Zip Code)
(Owner's Name - Please Print)	(Owner's Signature)		
(Street or P.O. Box)	(City)	(State)	(Zip Code)

INSTRUCTIONS

- This certification is made under the provisions of § 1744 of Title 43 and § 28-28k of Title 30 of the United States Code, and the regulations thereunder (43 CFR Part 3830).
- The claimant(s) **must** fill in the dates in paragraph 1 for the beginning and ending of the assessment year for which this waiver is sought.
- The claimant(s) **must** fill in the date in paragraph 2 for the beginning of the assessment year for which this waiver is sought.
- All claim and site names and Bureau of Land Management (BLM) serial numbers **must** be listed for the mining claims, mill sites, and tunnel sites for which the waiver is sought.
- All owners of the mining claims, mill sites, and tunnel sites and their addresses **must** be given.
- This waiver form **must** be signed by all the claimants or their designated agent, in original form. If an agent is designated, a notarized designation of agent, signed by all of the claimants with proper address given, **must** be submitted with this waiver.
- This form **must** be filed no later than September 1st for the upcoming assessment year in the BLM State Office where the mining claims or sites are recorded, or the waiver cannot be granted by the BLM. (Example: to obtain a waiver for the assessment year 2000, which begins at noon on September 1, 1999, you **must** qualify for and file for a waiver no later than September 1, 1999, in the proper BLM State Office).
- For all mining claims which require assessment work, you **must** record an affidavit of labor on or before the December 30th immediately following the filing of this waiver. For all other mining claims or sites waived, you must record a notice of intent to hold on or before the December 30th immediately following the filing of this waiver.
- Mill and tunnel sites may also be listed upon this waiver and be waived from payment of the maintenance fee. A notice of intent to hold for these sites is required to be filed by the December 30th following the filing of this waiver.

NOTICE/BURDEN HOURS STATEMENT

The Privacy Act of 1974, *as amended*, and the regulation in 43 CFR 2.48(d) provide that you be furnished the following information in connection with the information required by this certification of waiver from rental fees.

AUTHORITY: 30 U.S.C. 28-28k; 43 U.S.C. 1201, 1457, 1740, and 1744; and 43 CFR 3830.

PRINCIPLE PURPOSE: This information is to be used to verify that the owner(s) (claimants) of a mining claim has complied with 30 U.S.C. 28f and is entitled to perform assessment work in lieu of paying the maintenance fee for the mining claims listed on this form.

ROUTINE USE: (1) Adjudication of the claimant(s) certification of waiver from paying the maintenance fee otherwise required by 30 U.S.C. 28f. (2) Disclosure may be made to appropriate Federal agencies when location is made within the agency's geographic area of responsibility. (3) Information from the record and/or the record will be transferred to the appropriate Federal, State, or local agency, or a member of the public in response to a specific request for pertinent information. (4) Information may also be provided to the Department of Justice or in a proceeding before a court or adjudicative body, or to Federal, State, local or foreign agencies when needed for enforcement of civil or criminal codes or applicable regulations concerning title rights upon the public land.

EFFECT OF NOT PROVIDING INFORMATION: Disclosure of this information is required by 30 U.S.C. 28f and 43 CFR Part 3830 for those qualified claimants wishing to take the small miner waiver **allowed**. Failure to supply the information required in this form to support the claimants certification of waiver from payment of the otherwise required maintenance fees will result in the waiver being disallowed and the mining claims subject to forfeiture by BLM under 30 U.S.C. 28i.

The Paperwork Reduction Act of 1995 requires us to inform you that:

This information is being collected to allow the BLM to determine if you qualify for a waiver from the payment of \$100 per mining claim or site maintenance fee established in 30 U.S.C. 28f and the implementing regulations at 43 CFR 3830. A response to this request is required in accordance with the statute to obtain your benefit.

BLM would like you to know that you do not have to respond to this, or any other, Federal agency-sponsored information collection unless it displays a currently valid OMB control number.

Public reporting burden for this form is estimated to average 8 minutes (0.133 hours) per response, including time to review instructions, gathering and maintaining data, and completing and reviewing the form. Direct comments regarding this burden estimate, or any other aspect of this form, to the U.S. Department of the Interior, Bureau of Land Management, (1004-0114) Bureau Information Collection Clearance Officer (WO-630), Mail Stop 401 LS, 1849 C St., N.W., Washington, D.C. 20240.

FOR OFFICIAL USE ONLY

PHOENIX, ARIZONA

2000
AUG 22 A 9:38

RECEIVED
BLM
AZ STATE OFFICE

NOTICE!!

These documents have been scanned!

Do not place un-scanned documents beneath this notice!

Do not remove this notice from this file!

GPO Jacket No. 560-102
Print Order 61540
Rise Business Services, LLC
Job=AZ15 5/30/2019



Box Number= AZ15104



Claim Begin-End: AMC371752-AMC371752

5 Miscellaneous



AZ15104-6

AMC371533-AMC371978

**NO
DOCUMENTS
FOUND**

NO DOCUMENTS FOUND
NO DOCUMENTS FOUND

NOTICE!!

These documents have been scanned!

Do not place un-scanned documents beneath this notice!

Do not remove this notice from this file!

GPO Jacket No. 560-102
Print Order 61540
Rise Business Services, LLC
Job=AZ15 5/30/2019



Box Number= AZ15104



Claim Begin-End: AMC371752-AMC371752

6 Location Notices-Amendments and Supporting Documents



AZ15104-6

AMC371533-AMC371978

MINING CLAIM STATUS REPORT

STATUS:

MTP CHECKED BY _____

GEO CHECKED BY _____

LEAD SERIAL NO. AMC 371752 THROUGH AMC _____

# _____	LODE	LOCATION FEE @ \$30 =	\$ <u>30</u>
# _____	PLACER	PROCESSING FEE @ \$15 =	\$ <u>15</u>
# _____	ASSOCIATION PL	MAINTENANCE FEE @ \$125 =	\$ <u>125</u>
# _____	MILL SITE	OVERAGE	\$ _____
# _____	TUNNEL SITE	SHORTAGE	\$ _____
		OTHER FEES	\$ _____
		TOTAL	\$ <u>170.00</u>

OVER-THE-COUNTER [] MAIL TIMELY FILED: YES NO []

LEGAL DESCRIPTION: T 7N R 2W SEC 18

T _____ R _____ SEC _____

T _____ R _____ SEC _____

T _____ R _____ SEC _____

BLM [] FOREST SERVICE [] _____ SUBJ TO PL 359: YES [] NO []

WILDERNESS AREA: NO [] YES [] _____

SPLIT ESTATE: SX PX [] SRHA [] OTHER [] _____ N/A []

PROPER NOTICE FILED IF LOCATED ON SRHA LANDS-YES [] NO [] N/A []

RECONVEYED MINERALS ON BLM LANDS REQUIRE OPENING ORDERS FROM 1944 TO 1993. OPEN TO ENTRY ON: _____ N/A []

STATUS; VOID [] PARTIALLY VOID [] PRIVATE MINERALS []

WITHDRAWN LANDS [] OTHER [] _____

CLAIMANT ACKNOWLEDGES THAT PORTIONS OF THE CLAIM(S) MAY BE VOID OR VOIDABLE. Claimant Signature:

COMMENTS: SX Patent 1112311 D/C All min 10/20/1941
split estate Fed mins

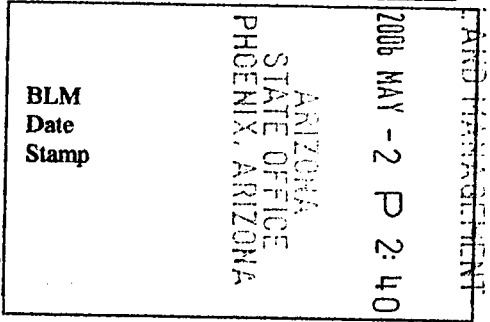
FINAL ADJUDICATION OB 5/9/06

LOCATION NOTICE FOR LODE MINING CLAIM

NOTICE IS HEREBY GIVEN that the Low Dome

_____ lode mining claim has been located

by Jason Cavett, Mike Tilton whose current mailing address is 1944 W. Thunderbird, apt. 148, Phoenix AZ 85023
1460 Borra Borra Dr., W. Jordan, UT 84084



The general course of this claim is East - West and it is situated in Yavapai

County, Arizona. This claim is 1500 feet in length and 600 feet in width. This claim runs

from the location monument on which this location notice is posted approximately 750 feet in a

East direction to the East end line and 750 feet in a West direction to the

West end line. This claim is marked by six monuments, one at each corner and one at the center of each end line of the claim.

The location monument on which this notice is posted is situated within Section 18, Township 7

N, Range 2 W, Gila Salt River Base and Meridian, Arizona and this claim encompasses portions

of the following quarter section (s), section (s), Township (s) and Range (s) N 1/2 of SE 1/4 & SW 1/4

of Sec. 18, T7N, R2W

Gila Salt River Base and Meridian, Arizona.

The locality of this claim with reference to some natural object or permanent monument and additional information

(if any) concerning its locality are as follows: SE of Red Picacho Peak


DATED AND POSTED on the ground this 24th day of March, 2006.

LOCATOR (s) Jason Cavett, Mike Tilton


J. Cavett

Mike Tilton

Form MCF100
Revised July 2005



State of UTAH County of SALT LAKE
Subscribed and sworn to before me on 04-18-2006
(Date)
Paul Shaw
(Notary Signature)
Paul Shaw

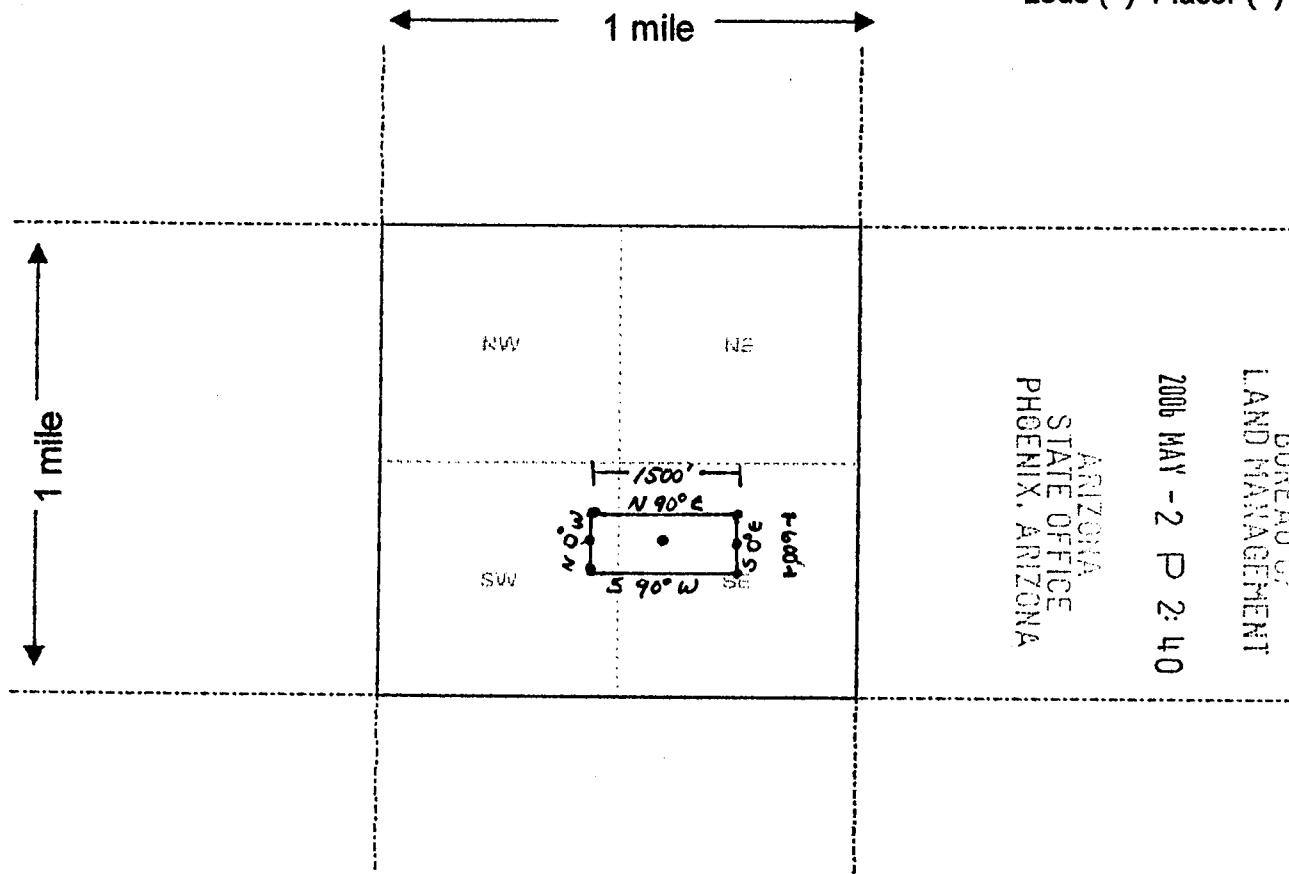


State of AZ County of Maricopa
Subscribed and sworn before me on 4-18-06
(Date)
Vickey Dimmick
(Notary Signature)

AMC 371752

MINING CLAIM MAP

Lode () Placer ()



RECEIVED
 BUREAU OF
 LAND MANAGEMENT
 2006 MAY - 2 P 2:40
 ARIZONA
 STATE OFFICE
 PHOENIX, ARIZONA

Scale : 1" = 2000 feet



1. The above map depicts the Low Dome mining claim, which is located in Section (s) 18, Township 7 N, Range 2 W, Gila and Salt River Base and Meridian, Yavapai County, Arizona.
2. The type of corner and location monuments used are as follows: 3" round posts
3. The bearings and distances in degrees and feet between claim corners are as depicted on the map.

Form MCF100a
 Revised July 2005

This form is available from the **Arizona Department of Mines & Mineral Resources** and may be reproduced.

ANO 371752

Input Parameters for Geographic Report with Land

System Id = CR

Admin State = AZ

Geo State = AZ

Casetype Begins With

Case Disp Txt = AUTHORIZED, CANCELLED, EXPIRED, PENDING, REJECTED, RELINQUISHED, VOID, WITHDRAWN

Mer Twp Rng =

Section =

Mtrs = 14 0070N 0020W 018

Commodity =

Commodity Txt =

Pending Org =

Pend Org Decode =

Total Rows Returned: 0

